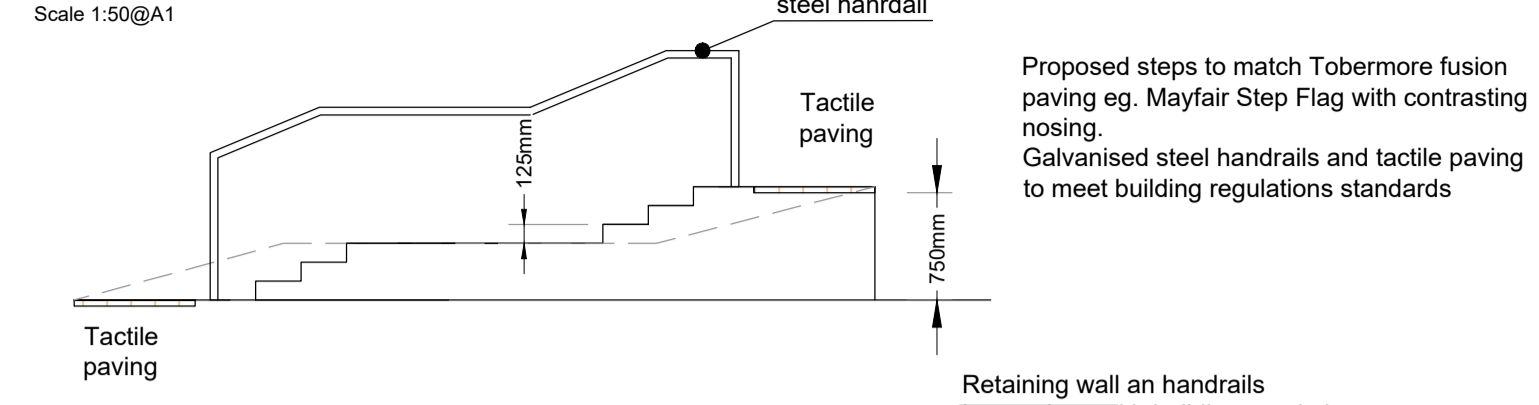
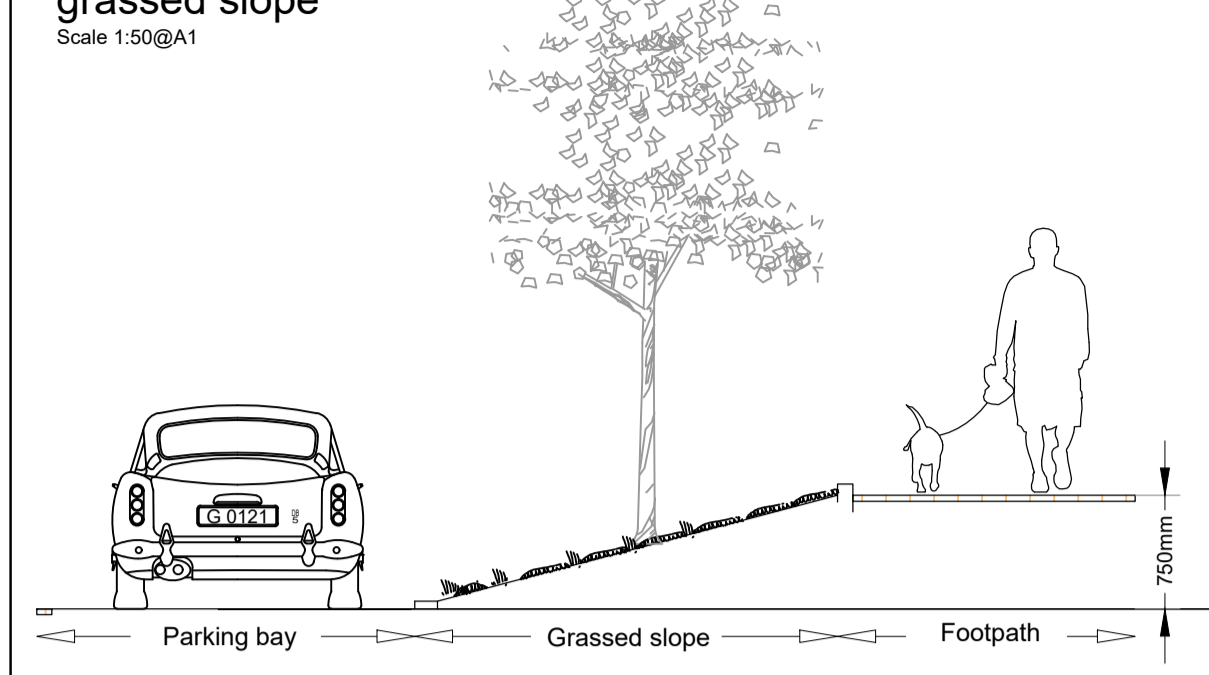


Rev. no.	Rev. description	Date	Sign	Chk'd


### Steps and sloped paths Plan and Section



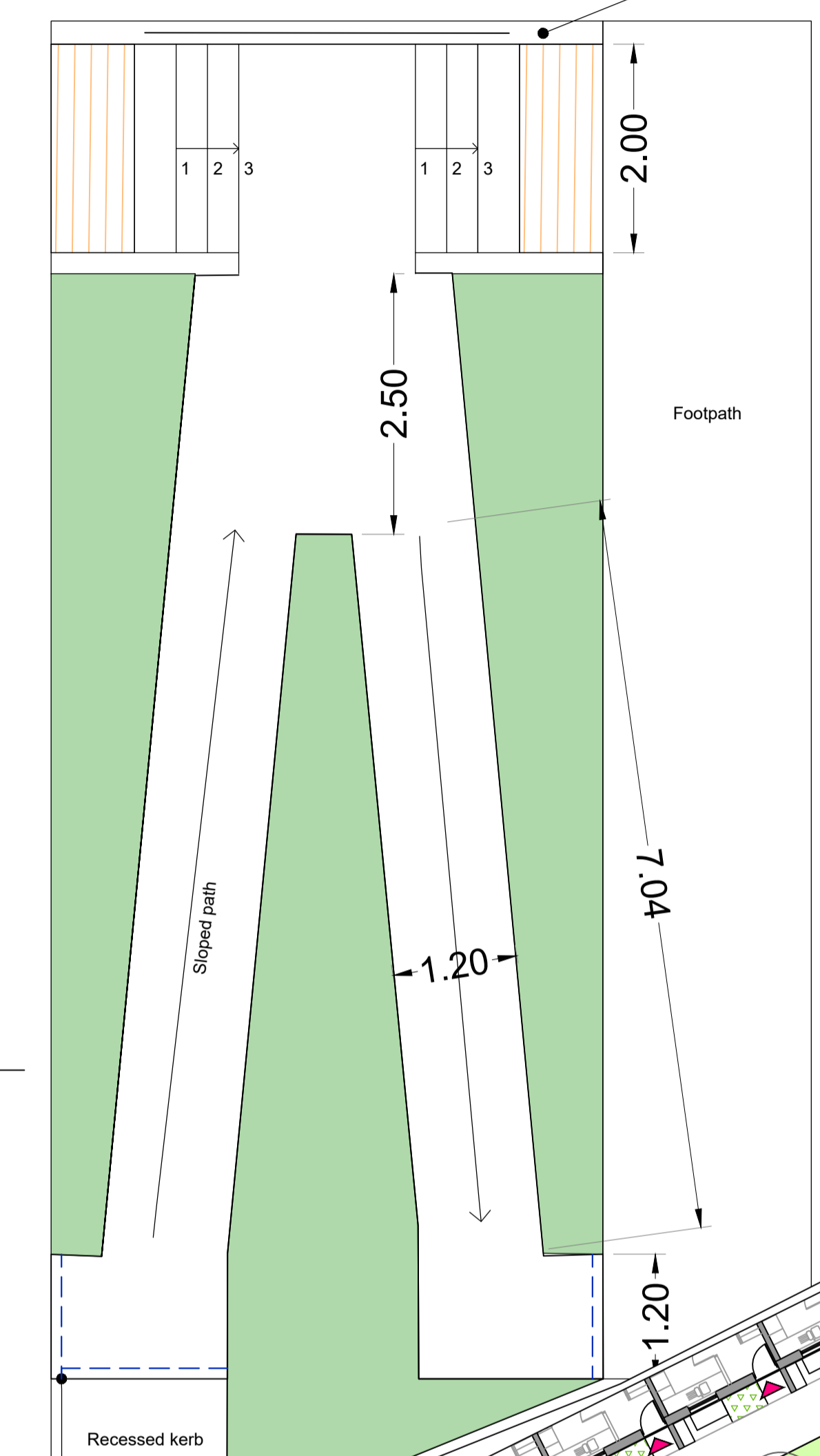
### Section through grassed slope



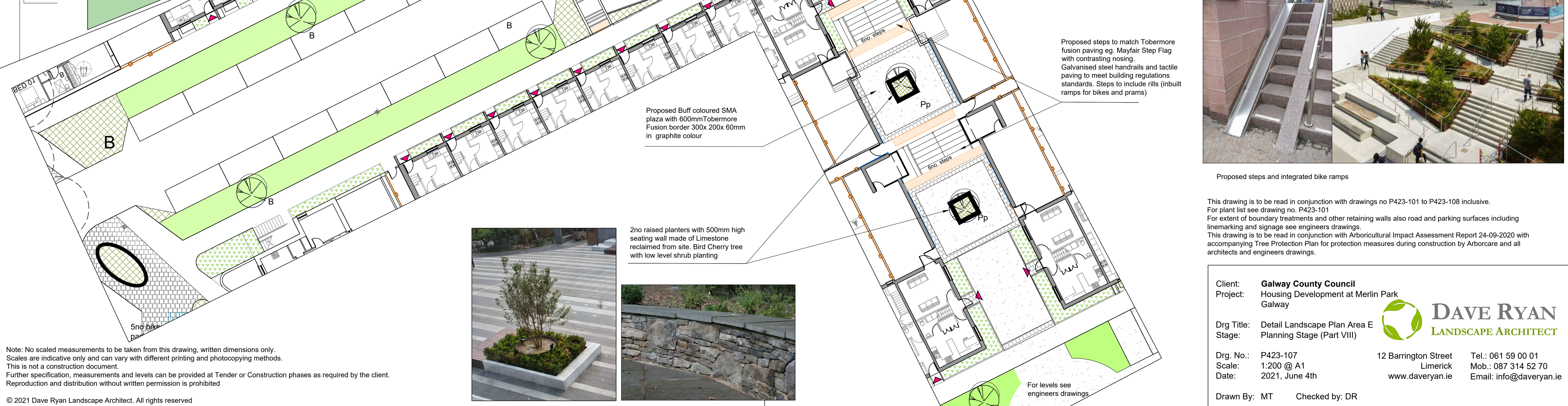
Buffed coloured SMA for homezone area



Tobermore Fusion paving




FILE: D:\DAVE RYAN\DAVE RYAN - 423 MERLIN PARKLANDS GALWAY\TYT\COUNCIL\2021-06-04 PLANNING\PAR RESUSE\WORKING\A23-DEZDWG\_PLOTTED: 06/07/2021 7:51 BY USER: MARIANNA



Prunus padus



Betula jacquemontii



Proposed steps and integrated bike ramps

This drawing is to be read in conjunction with drawings no P423-101 to P423-108 inclusive. For plant list see drawing no. P423-101. For extent of boundary treatments and other retaining walls also road and parking surfaces including linemarking and signage see engineers drawings. This drawing is to be read in conjunction with Arboicultural Impact Assessment Report 24-09-2020 with accompanying Tree Protection Plan for protection measures during construction by Arborcare and all architects and engineers drawings.

Client: Galway County Council  
 Project: Housing Development at Merlin Park Galway

Drg Title: Detail Landscape Plan Area E  
 Stage: Planning Stage (Part VIII)

Drg. No.: P423-107  
 Scale: 1:200 @ A1  
 Date: 2021, June 4th

12 Barrington Street Limerick  
 www.daveryan.ie

Tel.: 061 59 00 01  
 Mob.: 087 314 52 70  
 Email: info@daveryan.ie

Drawn By: MT Checked by: DR

Note: No scaled measurements to be taken from this drawing, written dimensions only. Scales are indicative only and can vary with different printing and photocopying methods. This is not a construction document. Further specification, measurements and levels can be provided at Tender or Construction phases as required by the client. Reproduction and distribution without written permission is prohibited

