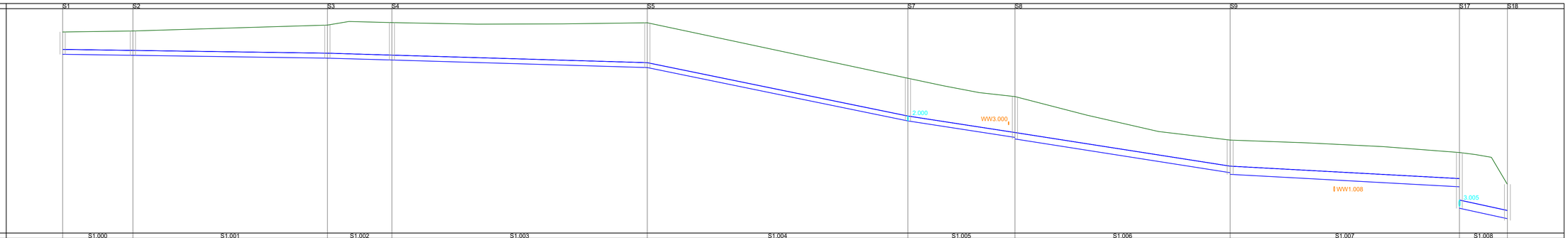

MH Name	S1	S2	S3	S4	S5	S7	S8	S9	S17	S18
Hor Scale 5										
Ver Scale 1										
Datum (m)23.963										
PN	S1.000	S1.001	S1.002	S1.003	S1.004	S1.005	S1.006	S1.007	S1.008	
Dia (mm)	225	225	225	225	225	225	300	375	375	
Slope (1:X)	350.0	350.0	170.0	170.0	24.4	32.6	32.0	92.2	23.0	
Cover Level (m)	31.400	31.450	31.720	31.885 / 31.857	31.835	31.763	31.776	31.825	30.976	30.127
Cover Level (m)	29.278	28.929	28.616	28.435	27.582	26.829	26.437	26.310	26.134	25.865
Cover Level (m)	25.772	25.644	24.400							
Invert Level (m)	30.375	30.329 / 30.329	30.201 / 30.201	30.114 / 30.114	29.768 / 29.768	27.315 / 27.315	26.560 / 26.485	24.937 / 24.862	24.290 / 23.305	22.825
Length (m)	16.152	44.748	14.828	58.744	59.935	24.622	49.506	52.717	11.036	

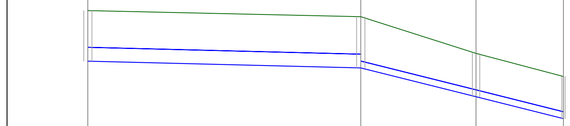

MH Name	S18	S19	S20	S-OUTFALL
Hor Scale 5				
Ver Scale 1				
Datum (m)20.000				
PN	S1.009	S1.010	S1.011	
Dia (mm)	450	225	225	
Slope (1:X)	200.0	20.0	20.0	
Cover Level (m)	24.400	24.200	23.000	22.250
Invert Level (m)	22.750	22.527 / 22.527	21.586 / 21.586	20.873
Length (m)	44.552	18.824	14.265	

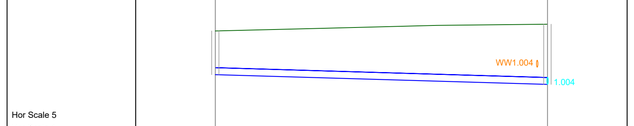

MH Name	S6	S7
Hor Scale 5		
Ver Scale 1		
Datum (m)25.000		
PN	S2.000	
Dia (mm)	225	
Slope (1:X)	170.0	
Cover Level (m)	29.059 / 29.150 / 29.240	29.278
Invert Level (m)	27.634	27.315
Length (m)	54.227	

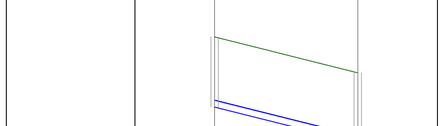

MH Name	S12	S13
Hor Scale 5		
Ver Scale 1		
Datum (m)26.000		
PN	S4.000	
Dia (mm)	225	
Slope (1:X)	20.0	
Cover Level (m)	30.617 / 30.228 / 29.838	29.448
Invert Level (m)	28.327	27.158
Length (m)	23.381	

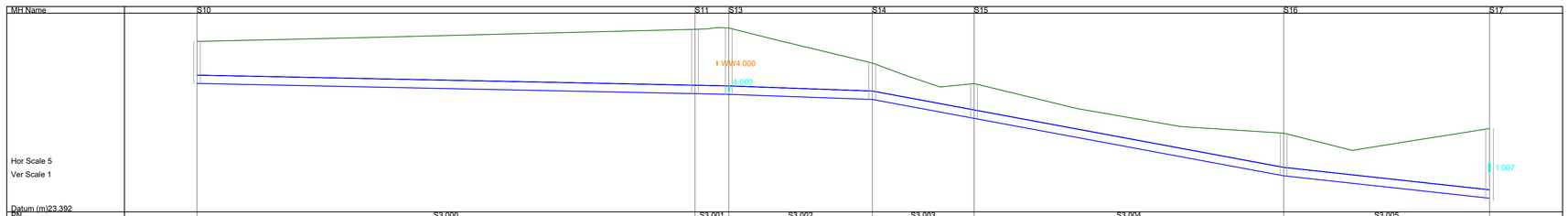

MH Name	S10	S11	S13	S14	S15	S16	S17
Hor Scale 5							
Ver Scale 1							
Datum (m)23.392							
PN	S3.000	S3.001	S3.002	S3.003	S3.004	S3.005	
Dia (mm)	300	300	300	300	300	300	
Slope (1:X)	245.0	245.0	140.0	27.0	27.0	45.9	
Cover Level (m)	28.971 / 29.109 / 29.257	29.405 / 29.418 / 29.465	29.448 / 29.022	28.614 / 28.200	27.751 / 27.346	27.470 / 26.575 / 25.938	25.700 / 25.087 / 25.478 / 25.865
Invert Level (m)	27.471	27.108 / 27.108	27.084 / 27.083	26.900 / 26.900	26.228 / 26.228	24.190 / 24.190	23.390
Length (m)	88.861	6.042	25.607	18.157	55.262	36.732	

PLANNING DRAWING.
NOT FOR CONSTRUCTION.
ALL LEVELS GIVEN ARE
RELATIVE TO ORDNANCE DATUM.
THIS DRAWING HAS BEEN ISSUED FOR INFORMATION
PURPOSES ONLY AND MUST NOT BE USED
FOR CONSTRUCTION UNDER ANY CIRCUMSTANCES

- FOR SETTING OUT REFER TO ARCHITECT'S DRAWINGS.
- THIS DRAWING TO BE READ IN CONJUNCTION WITH ALL OTHER ARCHITECTURAL AND ENGINEERING DRAWINGS AND ALL OTHER RELEVANT DRAWINGS AND SPECIFICATIONS.
- DO NOT SCALE THIS DRAWING. USE FIGURED DIMENSIONS ONLY.
- NO PART OF THIS DOCUMENT MAY BE REPRODUCED OR TRANSMITTED IN ANY FORM OR STORED IN ANY RETRIEVAL SYSTEM OF ANY NATURE WITHOUT THE WRITTEN PERMISSION OF O'CONNOR SUTTON CRONIN AS COPYRIGHT HOLDER EXCEPT AS AGREED FOR USE ON THE PROJECT FOR WHICH THE DOCUMENT WAS ORIGINALLY ISSUED.

Rev No.	Date	Revision Note	Drn by	Chkd by
P01	19.03.21	SUITABLE FOR STAGE APPROVAL	AB	DR

Rev No.	Date	Revision Note	Drn by	Chkd by

Comhairle Cathrach Na Gaillimhe | Galway City Council

ENVIRONMENT ISO 14001:2015 NSAI Certified
QUALITY ISO 9001:2015 NSAI Certified
HEALTH & SAFETY ISO 45001:2018 NSAI Certified
bsi. BIM Verified Design & Construction CapitalDelivery PAS 1192-2

2nd Floor, Technology House,
Galway Technology Park,
Parkmore,
Galway.

TEL +353 (0)91 771360

e: galway@ocsc.ie
w: www.ocsc.ie

OCSC O'CONNOR | SUTTON | CRONIN
Multidisciplinary Consulting Engineers

Dublin | London | Belfast | Galway | Cork | Birmingham

Client: GALWAY CITY COUNCIL
Project: HOUSING AT MERLIN PARK
MERLIN PARK, GALWAY
Title: SURFACE WATER LONG SECTIONS

Code	Originator	Zone	Level	Type	Role	Number	Status	Revision
G477	OCSC	XX	XX	DR	C	0530	S4	P01

Date: MAR'21 Scale: 1:500 @ A1 Drn by: AB Chkd by: DR Aprvd by: AH