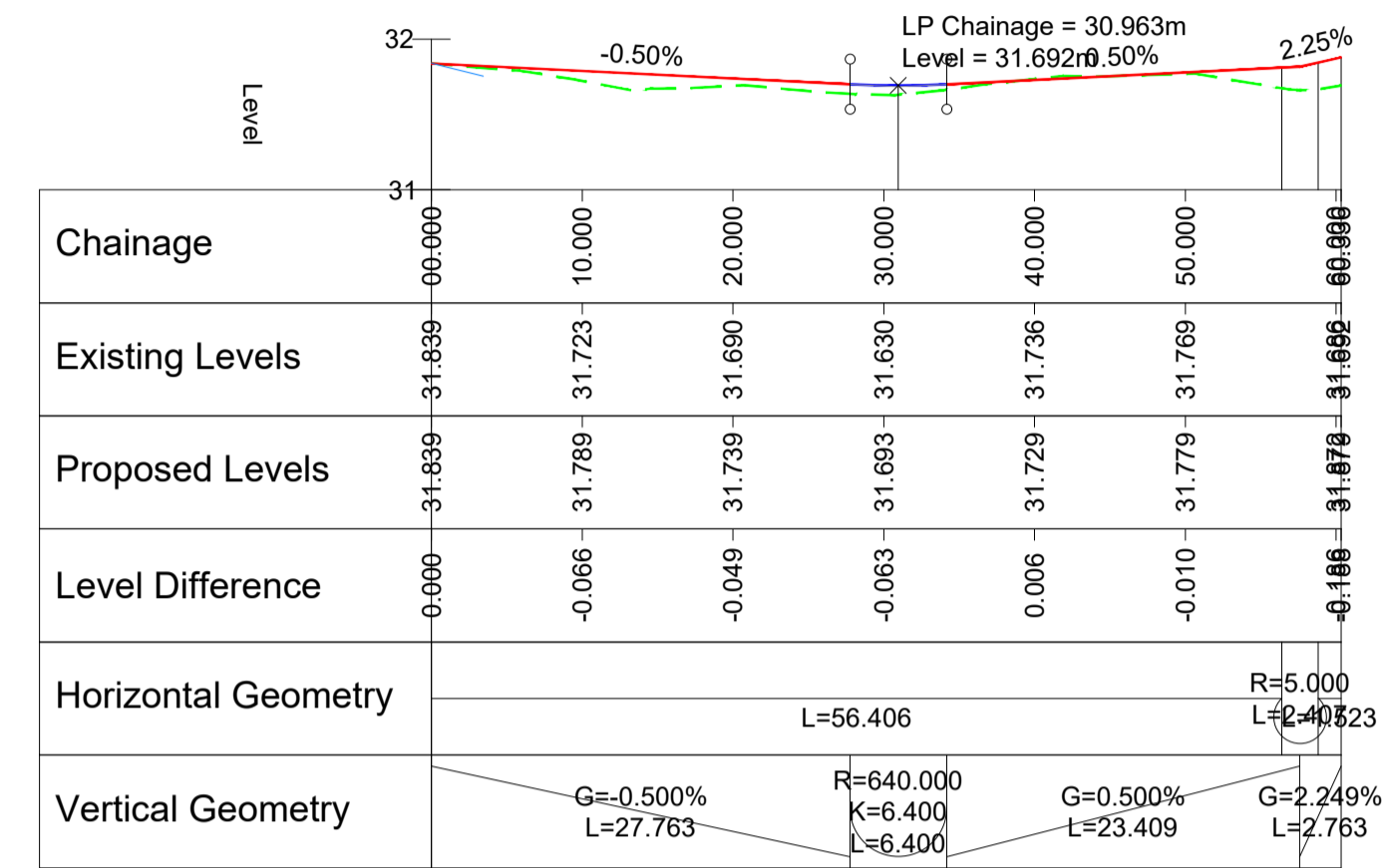
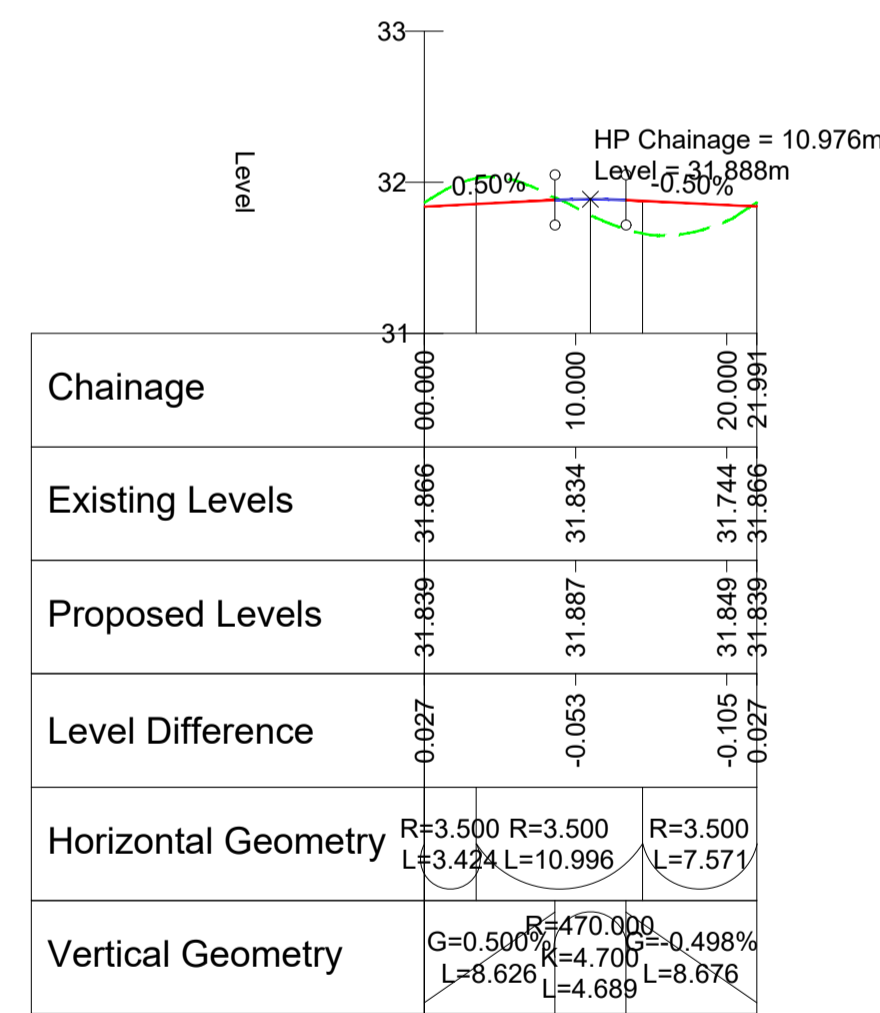


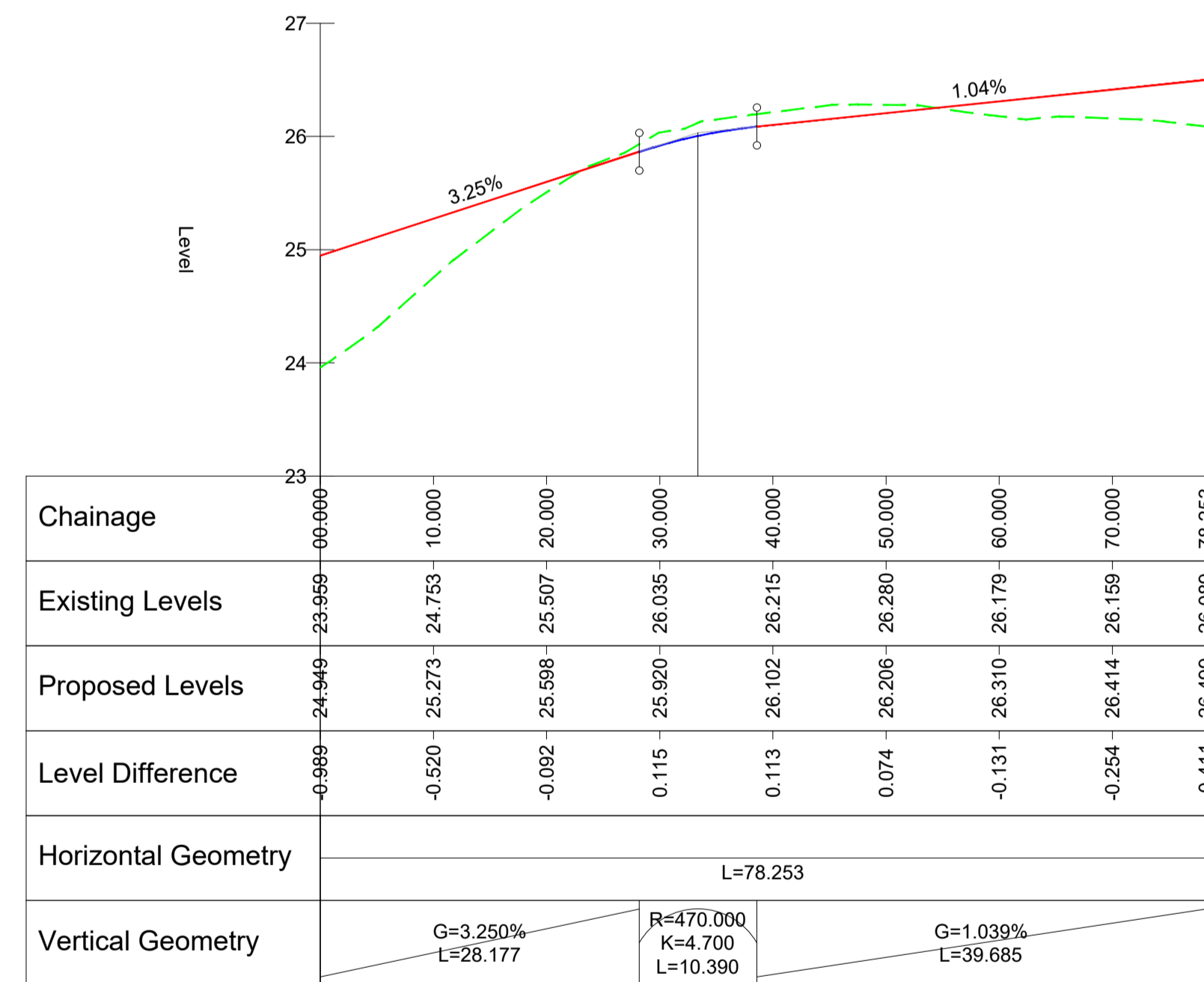
BL04 - LONGSECTION
SCALE: H 1:500,V 1:50. DATUM: 26.000



BL05 - LONGSECTION
SCALE: H 1:500,V 1:50. DATUM: 31.000



BL06 - LONGSECTION
SCALE: H 1:500,V 1:50. DATUM: 31.000



BL07 - LONGSECTION
SCALE: H 1:500,V 1:50. DATUM: 23.000

PLANNING DRAWING.
NOT FOR CONSTRUCTION.
ALL LEVELS GIVEN ARE
RELATIVE TO ORDNANCE DATUM.
THIS DRAWING HAS BEEN ISSUED FOR INFORMATION
PURPOSES ONLY AND MUST NOT BE USED
FOR CONSTRUCTION UNDER ANY CIRCUMSTANCES

- FOR SETTING OUT REFER TO ARCHITECT'S DRAWINGS.
- THIS DRAWING TO BE READ IN CONJUNCTION WITH ALL OTHER ARCHITECTURAL AND ENGINEERING DRAWINGS AND ALL OTHER RELEVANT DRAWINGS AND SPECIFICATIONS.
- DO NOT SCALE THIS DRAWING. USE FIGURED DIMENSIONS ONLY.
- NO PART OF THIS DOCUMENT MAY BE REPRODUCED OR TRANSMITTED IN ANY FORM OR STORED IN ANY RETRIEVAL SYSTEM OF ANY NATURE WITHOUT THE WRITTEN PERMISSION OF O'CONNOR SUTTON CRONIN AS COPYRIGHT HOLDER EXCEPT AS AGREED FOR USE ON THE PROJECT FOR WHICH THE DOCUMENT WAS ORIGINALLY ISSUED.

Rev No.	Date	Revision Note	Drn by	Chkd by
P01	18.12.20	SUITABLE FOR INFORMATION	RB	MC
P02	19.03.21	SUITABLE FOR STAGE APPROVAL	RB	OG

Rev No.	Date	Revision Note	Drn by	Chkd by



2nd Floor, Technology House,
Galway Technology Park,
Parkmore,
Galway.

TEL +353 (0)91 771360

e: galway@ocsc.ie
w: www.ocsc.ie

Dublin | London | Belfast | Galway | Cork | Birmingham



Client: GALWAY CITY COUNCIL
Project: HOUSING AT MERLIN PARK
MERLIN PARK GALWAY
Title: PROPOSED ROADS LONGSECTIONS
SHEET 2 OF 2

Code | Originator | Zone | Level | Type | Role | Number | Status | Revision
G477-OCSC-XX-XX-DR-C-0152 S4 P02

Date: 18.12.20 Scale: 1:500 @ A1 Drn by:RB Chkd by:MC Aprvd by:AH