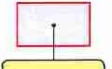




**Legend:**

-  \* SCHEDULE : Part I (Lands proposed to be permanently compulsory acquired )
-  \* SCHEDULE : Proposed Acquisition Area between existing wall and proposed wall inner face 0.0000 Ha (0.0m<sup>2</sup>). Length of the land proposed to be acquired 45.39m
-  \* SCHEDULE : Proposed Right of Way Acquisition Area 0.0004 Ha (4.0m<sup>2</sup>). Length of Right of Way proposed to be acquired 3.70 m

Folio GY31361F  
 Acquisition Area 0.0066 Ha  
 (66m<sup>2</sup>) (0.02ac)

**Townland Boundary**  
 Note:  
 Townland Boundaries shown have been abstracted from Ordnance Survey Mapping and may not relate to existing features as surveyed.  
 The boundaries shown on this drawing are based on the digital folio boundaries for these lands received from Land Registry.  
 Includes Ordnance Survey Ireland data reproduced under OSI Licence number 2020/14/CCMA/Galway City Council. Unauthorised reproduction infringes Ordnance Survey Ireland and Government of Ireland copyright.  
 © Ordnance Survey Ireland, 2020.  
 © Ordnance Survey Ireland. All rights reserved. Licence number 2020/14/CCMA/Galway City Council.  
 Sam áireamh tá sonraíocht Shuirbhíreacht Ordánáis Éireann arna atáirgeadh faoi Cheadúnas OSI Úimh. 2020/14/CCMA/Comhairle Cathrach na Gaillimhe.  
 Sáraitom atáirgeadh neamhdúralithe cóipeacht Shuirbhíreacht Ordánáis Éireann agus Rialtas na hÉireann.  
 © Suirbhíreacht Ordánáis Éireann, 2020.  
 © Suirbhíreacht Ordánáis Éireann. Gach ceart ar chosaint. Úimhir cheadúnais 2020/14/CCMA/Comhairle Cathrach na Gaillimhe.



**GALWAY CITY COUNCIL**  
 Comhairle Cathrach na Gaillimhe  
 City Hall, College Road,  
 Galway  
 HD1 X4K8

**GALWAY CITY COUNCIL**  
**Bóthar na Chóiste**  
 Compulsory Purchase Order No. BnC-CPO-001, 2021  
 Deposit Map

Rev.	Date	Description	Appr.
001	29/10/2021	FIRST ISSUE	

**Server Map**  
 Registered Lands - Cahermorris Development Limited  
 Sheet 07 of 07

Designed: BH	File Name:	Drawing No.	Rev.
Drawn: JK	10750-4000_D06- Land Aquisitions.dwg	10750-4007	D01
Checked: BH	Scale:		
Approved: BH	1:500 (A3)		
	Date:		
	29/10/2021		