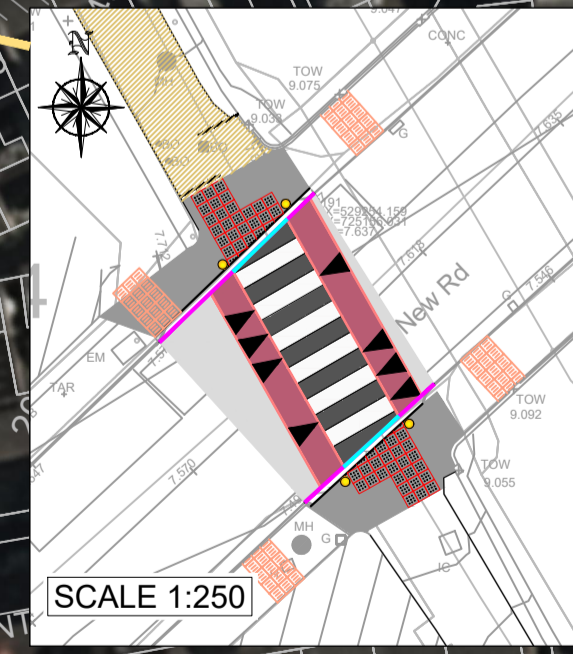
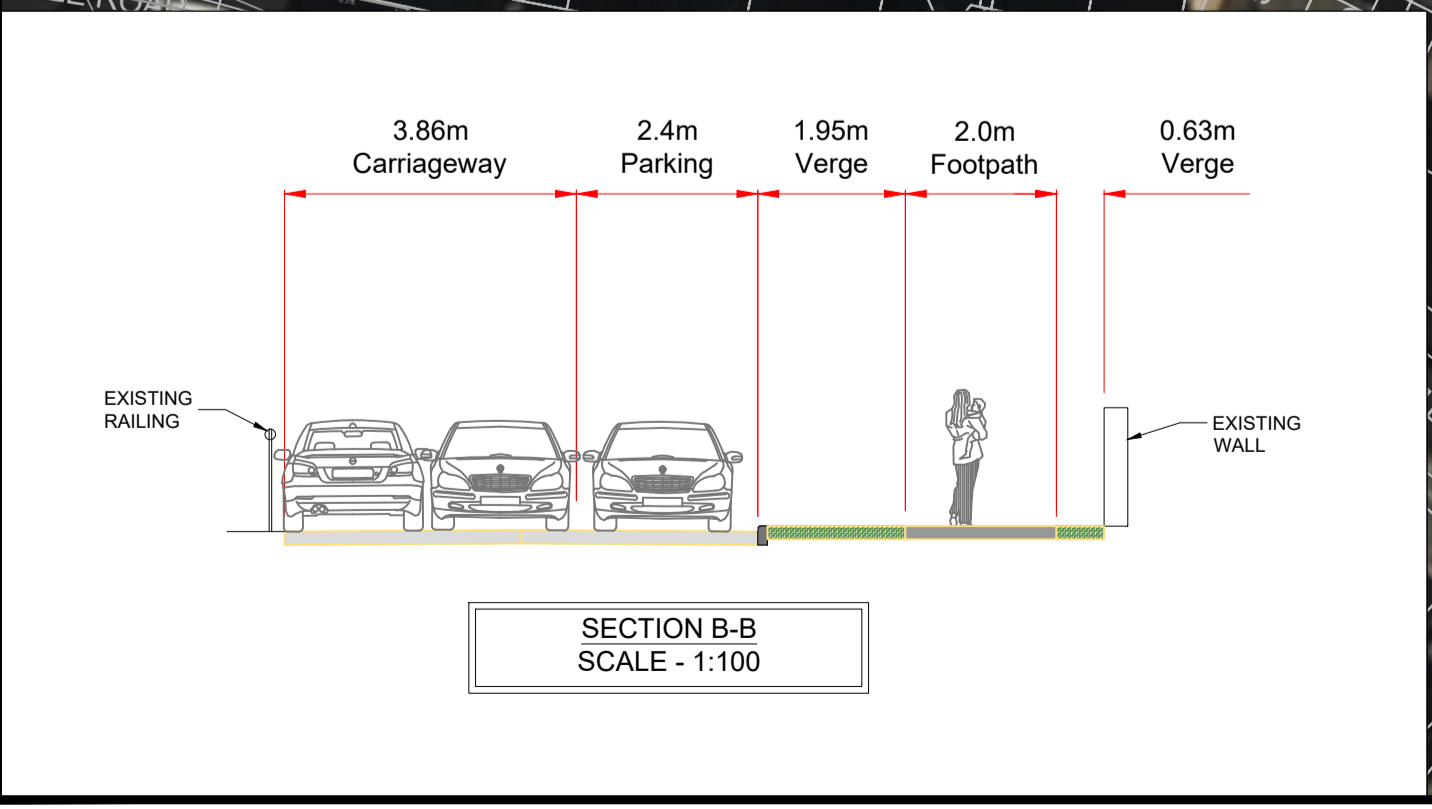
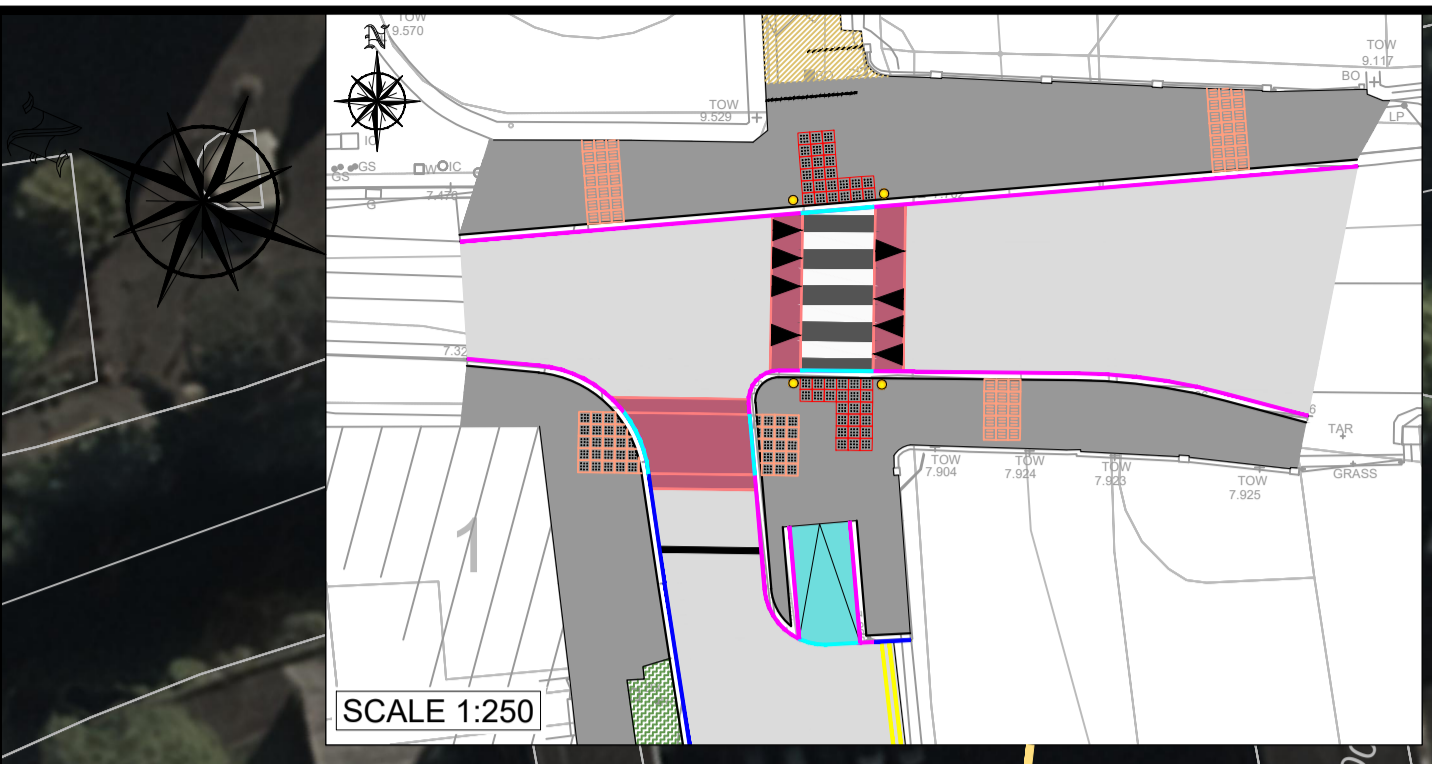
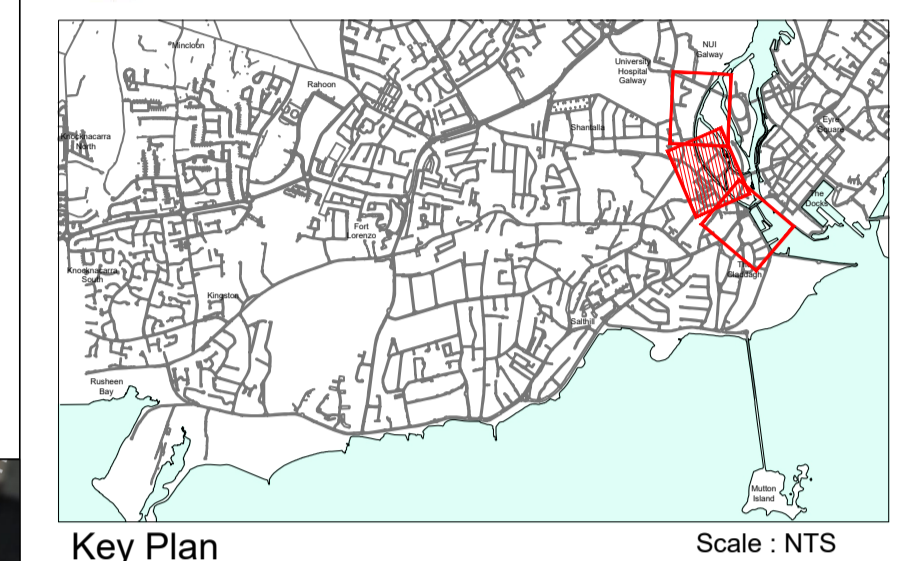


EGLINGTON CANAL ACTIVE TRAVEL SCHEME

- LEGEND :**
- CARRIAGEWAY - [Grey Box]
 - PROPOSED CONCRETE PATH - [Dark Grey Box]
 - LANDSCAPED AREA - [Green Hatched Box]
 - RAISED CROSSING - [Red Box]
 - PROPOSED CYCLE TRACK - [Cyan Box]
 - PROPOSED CYCLE PATH - [Yellow Box]
 - EXISTING KERB LINE - [Blue Line]
 - PROPOSED 125mm IN SITU UPSTAND EXTRUDED CONCRETE KERB TO TII CC-SCD-01102 - [Purple Line]
 - PROPOSED 6mm IN SITU DROPPED KERB TO TII CC-SCD-01102 - [Cyan Line]
 - PROPOSED 25mm IN SITU BEVELLED DROPPED KERB TO TII CC-SCD-01102 - [Green Line]
 - PROPOSED RAILING - [Blue Dashed Line]
 - PROPOSED TACTILE PAVING - [Red Grid Pattern]
 - PROPOSED CORDUROY PAVING - [Orange Grid Pattern]
 - EXISTING TREES TO BE RETAINED - [Green Circle]
 - PROPOSED BELISHA BEACON - [Yellow Circle]

DRAWING IS PRODUCED USING THE IRISH TRANSVERSE MERCATOR (ITM) GEOGRAPHIC COORDINATE SYSTEM **A1**



Rev	Description	Drawn	Checked	Date
P01	FOR DISCUSSION	-	-	-

Clifton Scannell Emerson Associates
 Clifton Scannell Emerson Associates Limited
 Consulting Engineers, Surveyors, Architects, Planners, Environmental Engineers, Quantity Surveyors, Cost Estimators, Project Managers, Construction Managers, and other services.
 Castledawson Avenue, Blackrock, Co. Dublin, Ireland, A94 P768
 T: +353 1 288 5006
 F: +353 1 283 3466
 E: info@csea.ie
 W: www.csea.ie

COMHAIRLE CATHRACH NA GAILLIMHE GALWAY CITY COUNCIL
GALWAY CYCLE NETWORK
 STAGE 2

PUBLIC ENGAGEMENT DRAWING
PROPOSED CANAL ROAD

Drawn By: MR Date: 20.05.21
 Checked By: CB Scale: 1:500 @ A1
 Project Code: Originator: Zone/Phase: Level: Type: Role: Dwg. No. **19_151**

19_151 - CSE - GEN - XX - DR - C - 2133

Status Code	Suitability Description
P01	FOR INFORMATION
P01	PRELIMINARY