



**BusConnects Galway:
Cross-City Link
(University Road to
Dublin Road)**

August 2022

**Compulsory
Purchase
Order**

Site Notices

**BUS
CONNECTS
GALWAY**

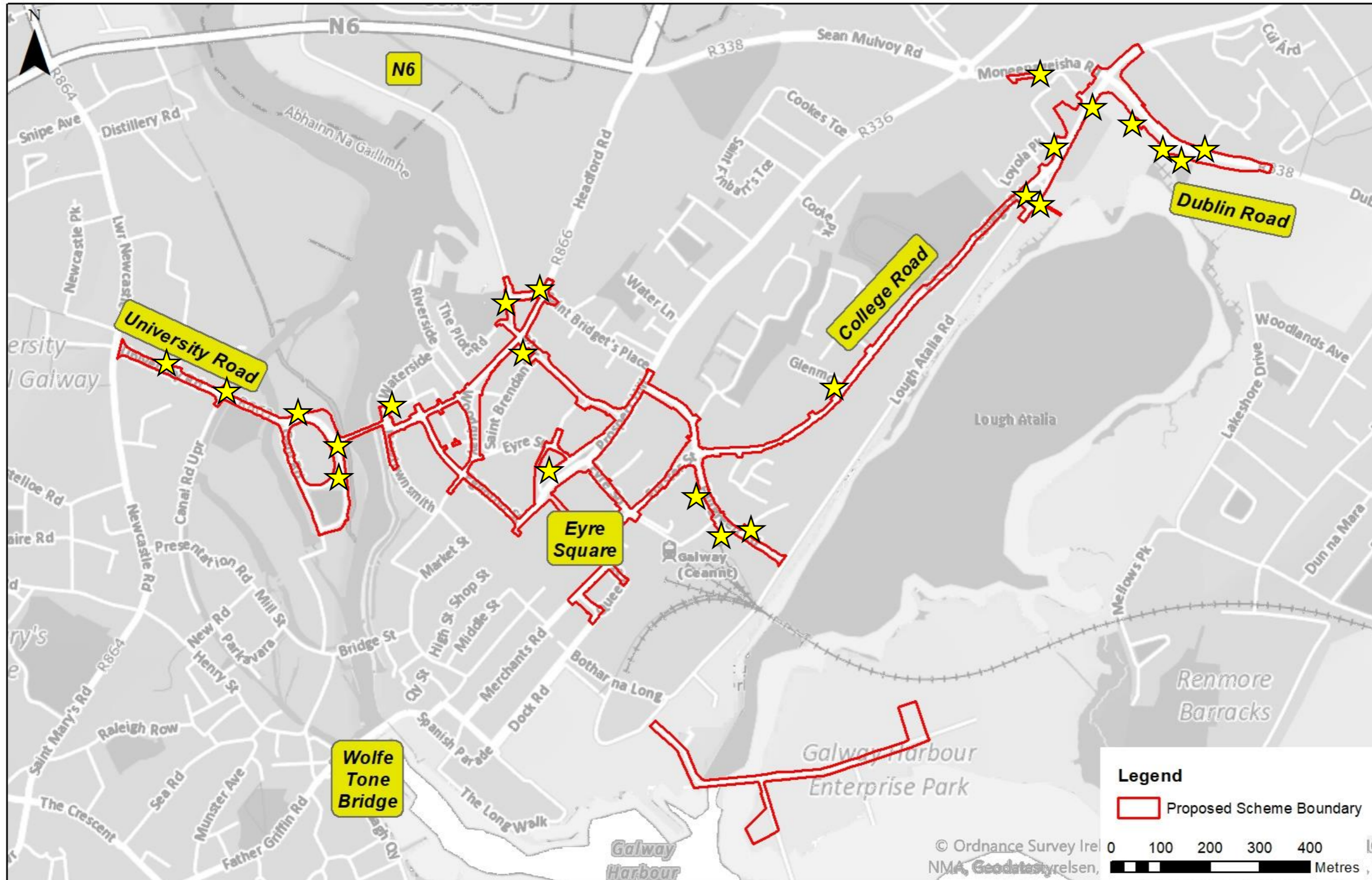
SUSTAINABLE TRANSPORT FOR A BETTER CITY.

The background is a solid purple color. It is decorated with several large, overlapping circular and arc-shaped elements in shades of blue, teal, and green. Some of these shapes contain smaller white circles or concentric rings. The overall aesthetic is modern and graphic.

Site Notice Locations





1 BusConnects Galway: Cross-City Link Proposed Location for Site Notices

This document has been prepared to outline the locations for site notices along the BusConnects Galway: Cross-City Link (University to Dublin Road) Scheme as part of the CPO application. The following locations are proposed:









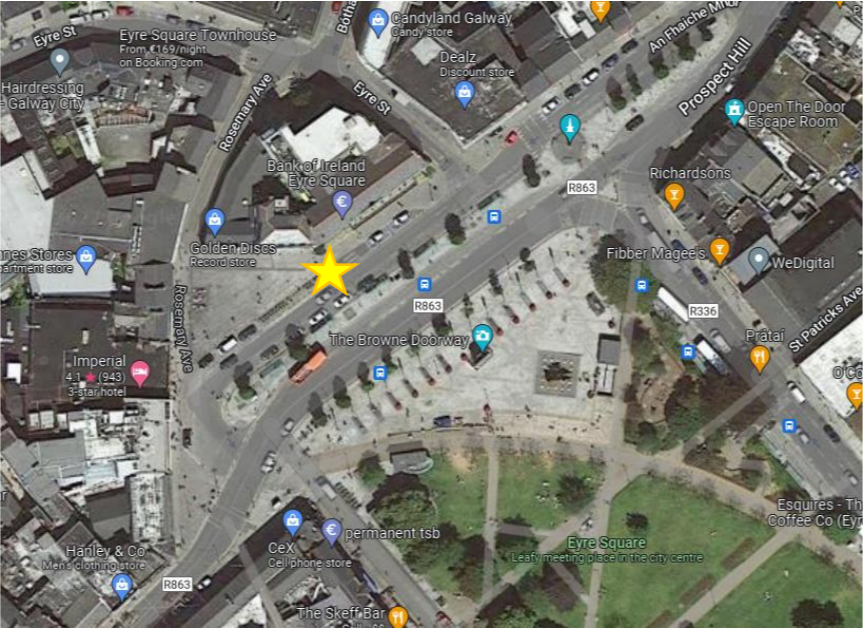



Location	Qty of A3 Notices	Fixing
1	2	To pole
2	2	To wall
3	3	To pole
4a	1	To pole
4b	1	To pole
5	1	To pole
6	2	To pole
7	2	To two poles
8	2	To wall
9	4	To two poles
10	2	To pole
11	2	To wall
12	3	To pole
13	2	To railings
14	2	To two poles
15	2	To pole
16	2	To pole
17	2	To pole
18a	3	To pole
18b	3	To pole
19a	2	To pole
19b	2	To pole
20	2	To pole



ID	CPO Ref	Description	Number/Location of Notices	Placement and Quantum
1	100.a.101 100.b.201	Entrance no.1 into NUIG near Quadrangle Building along University road	 <p data-bbox="988 1115 1314 1144">1 no. notice at entrance to NUIG</p>	 <p data-bbox="1849 1115 2279 1144">2 x A3 fixed to pole facing public footpath</p>
2	100.a.102 100.b.202	Entrance no 2 into NUIG at the Canal Bridge.	 <p data-bbox="988 1745 1107 1774">1 no. notice</p>	 <p data-bbox="1849 1745 2374 1774">2 x A3 on wall with signs facing the public footpath</p>





ID	CPO Ref	Description	Number/Location of Notices	Placement and Quantum
3	100.c.101 100.c.202 100.d.201 CA EA	Entrance to NUIG at Earls Island	 <p>1 no. notices at entrance/exit to car park</p>	 <p>3 x A3 on pole with signs facing the public footpath</p>
4a & 4b	BA	Pedestrianisation of East area around the Galway Cathedral.	 <p>2 no. notice East side of Galway Cathedral</p>	 <p>1 x A3 on pole with signs facing the public footpath</p>  <p>1 x A3 on pole with signs facing the public footpath</p>

ID	CPO Ref	Description	Number/Location of Notices	Placement and Quantum
5	BB	Pedestrian area North East of Salmon Weir Bridge.	 <p data-bbox="976 1066 1757 1094">1 no. notice at Waterside beside Salmon Wier Bridge</p>	 <p data-bbox="1831 1066 2700 1094">1 x A3 on pole with signs facing the public footpath</p>
6	101.a.101 101.a.102 101.a.203 101.b.101	Dyke Road, opposite to T junction at corner of car park.	 <p data-bbox="976 1772 1757 1801">1 no. notice along Dyke Road opposite to southers carpark corner</p>	 <p data-bbox="1831 1772 2700 1801">2 x A3 on pole with signs facing the public footpath</p>






ID	CPO Ref	Description	Number/Location of Notices	Placement and Quantum
7	101.c.101 101.c.202	Dyke Road Car Park At corner between Dyke Road and Headford Road	 <p>1 no. notice at pedestrian entrance to car park</p>	 <p>2 x A3 on two poles with signs facing the public footpath</p>
8	103.b.101, CB	Laneway behind 5/6 Headford Road	 <p>1 no. notice at Lane way behind 5/6 Headford Road</p>	 <p>2 x A3 Fixed to wall facing laneway</p>

ID	CPO Ref	Description	Number/Location of Notices	Placement and Quantum
9	BC, BD, BE EH	Eyre Square North	 <p data-bbox="982 1062 1338 1087">1 no. notice at north of Eyre Square</p>	 <p data-bbox="1840 1062 2421 1087">4 x A3 on two poles with signs facing the public footpath</p>
10	107.a.101, 107.a.202, CC EB	Access Road to Fairgreen House	 <p data-bbox="982 1766 1605 1791">1 no. notice on Fairgreen Road at entrance to Fairgreen House</p>	 <p data-bbox="1840 1766 2362 1791">2 x A3 on pole with signs facing the public footpath</p>

ID	CPO Ref	Description	Number/Location of Notices	Placement and Quantum
11	101.b.102	Taxi Rank to the east of Fairgreen road	 <p data-bbox="967 1117 1279 1144">1 no. notice on Fairgreen Road</p>	 <p data-bbox="1816 1117 2021 1144">2 x A3 Fixed to wall</p>
12	109.a.201 110.a.101 110.a.202 124.a.101 CD EC	Entrance to the Galmont Hotel	 <p data-bbox="967 1877 1418 1906">1 no. notice at entrance to the Galmont Hotel</p>	 <p data-bbox="1816 1877 2338 1906">3 x A3 on pole with signs facing the public footpath</p>

ID	CPO Ref	Description	Number/Location of Notices	Placement and Quantum
13	111.a.101 111.b.201 CE ED	At entrance to Glenmore	 <p data-bbox="967 1056 1335 1079">1 no. notice at entrance to Glenmore</p>	 <p data-bbox="1813 1056 2050 1079">2 x A3 Fixed to railings</p>
14	102.a.101	At recreational land at the College Road Lough Atalia Road junction	 <p data-bbox="967 1803 1086 1827">1 no. notice</p>	 <p data-bbox="1813 1803 2386 1827">2 x A3 on two poles with signs facing the public footpath</p>

ID	CPO Ref	Description	Number/Location of Notices	Placement and Quantum
15	102.a.102	At recreational land at Lough Atalia Road	 <p data-bbox="973 1014 1092 1039">1 no. notice</p>	 <p data-bbox="1819 1014 2338 1039">2 x A3 on pole with signs facing the public footpath</p>
16	113.a.101 113.a.202	At entrance to Gleann Noinin estate	 <p data-bbox="973 1801 1448 1827">1 no. notice at entrance to Gleann Noinin estate</p>	 <p data-bbox="1819 1801 2338 1827">2 x A3 on pole with signs facing the public footpath</p>

ID	CPO Ref	Description	Number/Location of Notices	Placement and Quantum
17	115.a.101 115.a.202	At entrance to Moneenageisha Court from Moneenageisha Road	 <p data-bbox="967 980 1460 1003">1 no. notice at entrance to Moneenageisha Court</p>	 <p data-bbox="1813 980 2341 1003">2 x A3 on pole with signs facing the public footpath</p>
18a & 18b	CG EF EE CF	At entrances to the Huntsman Inn from College Road and Dublin Road	 <p data-bbox="967 1766 1614 1789">1 no. notice at entrance to the Huntsman Inn from College Road</p> <p data-bbox="967 1795 1614 1818">1 no. notice at entrance to the Huntsman Inn from Dublin Road</p>	 <p data-bbox="1813 1430 2341 1453">3 x A3 on pole with signs facing the public footpath</p>  <p data-bbox="1813 1793 2341 1816">3 x A3 on pole with signs facing the public footpath</p>

ID	CPO Ref	Description	Number/Location of Notices	Placement and Quantum
19a & 19b	120.a.101 120.a.102 120.a.103 120.a.204	Recreational land to the west of Dublin road		
20	123.a.101 123.a.202 CH EG	Entrance to Housing estate and communal lands		

1 no. notice

2 x A3 on pole with signs facing the public footpath

2 x A3 on pole with signs facing the public footpath

1 no. notice

2 x A3 on pole with signs facing the public footpath

The background is a solid purple color. It is decorated with several large, overlapping circles and arcs in shades of blue and green. Some of these shapes contain smaller white circles or have white outlines. The overall style is modern and graphic.

Site Notices

BUSCONNECTS GALWAY: CROSS-CITY LINK (UNIVERSITY ROAD TO DUBLIN ROAD) SCHEME COMPULSORY PURCHASE ORDER No. CCL-CPO-001, 2022 SITE NOTICE

NOTICE IS HEREBY GIVEN THAT GALWAY CITY COUNCIL HAS MADE:

BUSCONNECTS GALWAY: CROSS-CITY LINK (UNIVERSITY ROAD TO DUBLIN ROAD) SCHEME COMPULSORY PURCHASE ORDER No. CCL-CPO-001, 2022

WHICH IS BEING SUBMITTED TO AN BORD PLEANÁLA FOR CONFIRMATION

IF CONFIRMED, THIS ORDER WILL AUTHORISE GALWAY CITY COUNCIL TO ACQUIRE COMPULSORILY THE FOLLOWING LAND AS DESCRIBED IN PART I AND PART II OF THE SCHEDULE (SEE ACCOMPANYING EXTRACT) FOR THE PURPOSES OF CONSTRUCTION OF THE BUSCONNECTS GALWAY: CROSS-CITY LINK (UNIVERSITY ROAD TO DUBLIN ROAD) SCHEME FOR THE PURPOSES OF FACILITATING PUBLIC TRANSPORT, AND TOGETHER WITH ALL ANCILLARY AND CONSEQUENTIAL WORKS ASSOCIATED THEREWITH.

A copy of the order and of the maps referred to in it may be seen at:

**Galway City Council
City Hall
College Road
Galway
H91 X4K8**

**An Bord Pleanála,
64 Marlborough Street,
Dublin 1,
D01 V902**

on working days between the hours of **9:00am and 4:00pm** at the offices of Galway City Council and on working days between the hours of **9:15am and 5:30pm** at the offices of An Bord Pleanála, **from Wednesday 21st September to Friday 18th November 2022.**

A copy of the order and of the maps referred to in it are also available on the Galway City Council website for the BusConnects Galway: Cross-City Link (University Road to Dublin Road) Scheme at: www.crosscitylinkgalway.ie

Any objection to the order should be made in writing to **An Bord Pleanála (Strategic Infrastructure Division), 64 Marlborough Street, Dublin 1, D01 V902**, so as to reach the said Board before **5.30pm on the Friday, 18th day of November 2022.**

Additional information in relation to the BusConnects Galway: Cross-City Link (University Road to Dublin Road) Scheme including a copy of the Environmental Impact Assessment Report (EIAR) and the Natura Impact Statement (NIS) are also available at the above location for inspection and/or purchase (in the case of the EIAR/NIS) and for inspection and downloading on the above mentioned website. Submissions/observations may be made in writing to An Bord Pleanála in relation to (i) the likely effects on the environment of the proposed road development, if carried out, (ii) the implications of the proposed road development, if carried out, for proper planning and sustainable development in the area in which it is proposed to situate the proposed road development, and (iii) the likely significant effects of the proposed road development on a European site between **Wednesday 21st September and Friday 18th November 2022.** Any submissions/observations must be accompanied by a fee of €50 (except for certain prescribed bodies) and must be received by the Board not later than 5.30 p.m. on Friday, 18th November 2022.

Such submissions/observations must also include the following information:

- The name of the person making the submission or observation, the name of the person acting on his or her behalf, if any, and the address to which any correspondence relating the application should be sent,
- The subject matter of the submission or observation, and

- The reasons, consideration and arguments on which the submission or observation is based in full (Article 217 of the Planning and Development Regulations 2001, as amended, refers)

Submissions/observations can also be made on the An Bord Pleanála website at the following address:

<https://online.pleanala.ie/en-ie/sid/observation>. Any enquiries relating to the application process should be directed to the Strategic Infrastructure Development Section of An Bord Pleanála (Tel. 01-8588100).

A person may question the validity of any decision by the Board on a proposed road development by way of an application for judicial review under the Rules of the Superior Courts (and in particular Order 84 of the Rules of the Superior Courts contained in S.I. No. 15 of 1986 as amended) and in accordance with sections 50, 50A and 50B of the Planning and Development Act 2000 (as amended).

Practical information on the review mechanism can also be accessed under the heading: “Legal Notices - Judicial Review Notice” on An Bord Pleanála website www.pleanala.ie. This information is also available on the Citizens Information Service website www.citizensinformation.ie.

Signed: Brendan McGrath
Chief Executive
Galway City Council

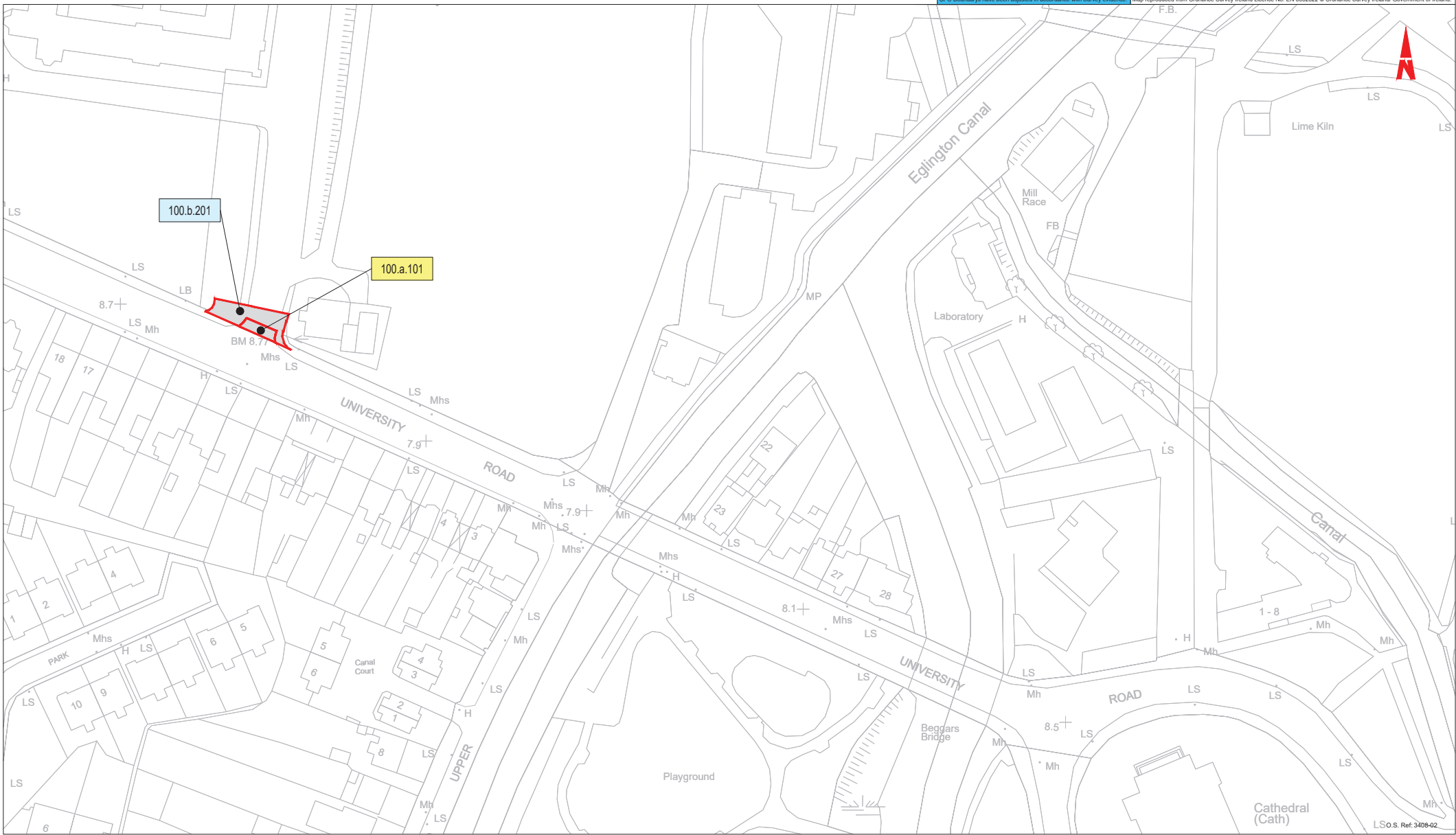
Date of erection of site notice: 16/09/2022

SCHEDULE (EXTRACT) PART I Lands Being Permanently Acquired










Number on map deposited at Local Authority	Quantity, Description and situation of land	Owners or Reputed Owners	Lessees or Reputed Lessees	Occupiers
100.a.101	Area (Ha): 0.00286 Area (m2): 28.6 Description: Access Road County: Galway Address: National University of Ireland Galway, University Rd, Galway	National University of Ireland Galway, University Rd, Galway H91TK33	None	Owner(s)

SCHEDULE (EXTRACT) PART II Lands Being Temporarily Acquired

Number on map deposited at Local Authority	Quantity, Description and situation of land	Owners or Reputed Owners	Lessees or Reputed Lessees	Occupiers
100.b.201	Area (Ha): 0.01067 Area (m2): 106.7 Description: Access Road & footpath County: Galway Address: National University of Ireland Galway, University Rd, Galway	National University of Ireland Galway, University Rd, Galway H91TK33	None	Owner(s)



Legend:

 LANDS BEING PERMANENTLY ACQUIRED*	 LANDS BEING TEMPORARILY ACQUIRED**	 Public rights of way to be extinguished listed in the SCHEDULE PART III (Section A)	 Public rights of way to be restricted or otherwise interfered with listed in the SCHEDULE PART III (Section B)	 Private rights to be acquired listed in the SCHEDULE PART IV (Section A)	 Private rights to be restricted or otherwise interfered with listed in the SCHEDULE PART IV (Section B)	 Private rights to be temporarily restricted or otherwise interfered with listed in the SCHEDULE PART IV (Section C)
 101.a.101	 101.a.201					

* SCHEDULE PART I (Shaded in Grey)
 ** SCHEDULE PART II (Shaded in Grey)



GALWAY CITY COUNCIL
 Comhairle Cathrach na Gaillimhe
 City Hall, College Road,
 Galway
 B91 X4K8

GALWAY CITY COUNCIL
BusConnects Galway: Cross-City Link
(University Road to Dublin Road)
 Compulsory Purchase Order
 No. CCL-CPO-001, 2022

Rev.	Date	Description	Appr.
PL01	31/08/22	ISSUED FOR PLANNING	DMCD

Lands to be Compulsorily Acquired - Server Map
 National University of Ireland Galway

Designed: BB	File Name: BCG-CPO-DM-SM.dwg	Drawing No.	Rev.
Drawn: BM	Scale: 1:500 (1:1000 @ A3)	BCG-SM-01-A	PL01
Checked: MH	Date: AUGUST 2022		
Approved: DMCD			

BUSCONNECTS GALWAY: CROSS-CITY LINK (UNIVERSITY ROAD TO DUBLIN ROAD) SCHEME COMPULSORY PURCHASE ORDER No. CCL-CPO-001, 2022 SITE NOTICE

NOTICE IS HEREBY GIVEN THAT GALWAY CITY COUNCIL HAS MADE:

BUSCONNECTS GALWAY: CROSS-CITY LINK (UNIVERSITY ROAD TO DUBLIN ROAD) SCHEME COMPULSORY PURCHASE ORDER No. CCL-CPO-001, 2022

WHICH IS BEING SUBMITTED TO AN BORD PLEANÁLA FOR CONFIRMATION

IF CONFIRMED, THIS ORDER WILL AUTHORISE GALWAY CITY COUNCIL TO ACQUIRE COMPULSORILY THE FOLLOWING LAND AS DESCRIBED IN PART I AND PART II OF THE SCHEDULE (SEE ACCOMPANYING EXTRACT) FOR THE PURPOSES OF CONSTRUCTION OF THE BUSCONNECTS GALWAY: CROSS-CITY LINK (UNIVERSITY ROAD TO DUBLIN ROAD) SCHEME FOR THE PURPOSES OF FACILITATING PUBLIC TRANSPORT, AND TOGETHER WITH ALL ANCILLARY AND CONSEQUENTIAL WORKS ASSOCIATED THEREWITH.

A copy of the order and of the maps referred to in it may be seen at:

Galway City Council
City Hall
College Road
Galway
H91 X4K8

An Bord Pleanála,
64 Marlborough Street,
Dublin 1,
D01 V902

on working days between the hours of **9:00am and 4:00pm** at the offices of Galway City Council and on working days between the hours of **9:15am and 5:30pm** at the offices of An Bord Pleanála, **from Wednesday 21st September to Friday 18th November 2022.**

A copy of the order and of the maps referred to in it are also available on the Galway City Council website for the BusConnects Galway: Cross-City Link (University Road to Dublin Road) Scheme at: www.crosscitylinkgalway.ie

Any objection to the order should be made in writing to **An Bord Pleanála (Strategic Infrastructure Division), 64 Marlborough Street, Dublin 1, D01 V902**, so as to reach the said Board before **5.30pm on the Friday, 18th day of November 2022.**

Additional information in relation to the BusConnects Galway: Cross-City Link (University Road to Dublin Road) Scheme including a copy of the Environmental Impact Assessment Report (EIAR) and the Natura Impact Statement (NIS) are also available at the above location for inspection and/or purchase (in the case of the EIAR/NIS) and for inspection and downloading on the above mentioned website. Submissions/observations may be made in writing to An Bord Pleanála in relation to (i) the likely effects on the environment of the proposed road development, if carried out, (ii) the implications of the proposed road development, if carried out, for proper planning and sustainable development in the area in which it is proposed to situate the proposed road development, and (iii) the likely significant effects of the proposed road development on a European site between **Wednesday 21st September and Friday 18th November 2022.** Any submissions/observations must be accompanied by a fee of €50 (except for certain prescribed bodies) and must be received by the Board not later than 5.30 p.m. on Friday, 18th November 2022.

Such submissions/observations must also include the following information:

- The name of the person making the submission or observation, the name of the person acting on his or her behalf, if any, and the address to which any correspondence relating the application should be sent,

The subject matter of the submission or observation, and

- The reasons, consideration and arguments on which the submission or observation is based in full (Article 217 of the Planning and Development Regulations 2001, as amended, refers)

Submissions/observations can also be made on the An Bord Pleanála website at the following address: <https://online.pleanala.ie/en-ie/sid/observation>. Any enquiries relating to the application process should be directed to the Strategic Infrastructure Development Section of An Bord Pleanála (Tel. 01-8588100).

A person may question the validity of any decision by the Board on a proposed road development by way of an application for judicial review under the Rules of the Superior Courts (and in particular Order 84 of the Rules of the Superior Courts contained in S.I. No. 15 of 1986 as amended) and in accordance with sections 50, 50A and 50B of the Planning and Development Act 2000 (as amended).

Practical information on the review mechanism can also be accessed under the heading: “Legal Notices - Judicial Review Notice” on An Bord Pleanála website www.pleanala.ie. This information is also available on the Citizens Information Service website www.citizensinformation.ie.

Signed: Brendan McGrath
Chief Executive
Galway City Council

Date of erection of site notice: 16/09/2022

SCHEDULE (EXTRACT) PART I Lands Being Permanently Acquired

Number on map deposited at Local Authority	Quantity, Description and situation of land	Owners or Reputed Owners	Lessees or Reputed Lessees	Occupiers
100.a.102	Area (Ha): 0.0051 Area (m2): 51.0 Description: Access Road County: Galway Address: National University of Ireland Galway, University Rd, Galway.	National University of Ireland Galway, University Rd, Galway H91TK33	None	Owner(s)

SCHEDULE (EXTRACT) PART II Lands Being Temporarily Acquired

Number on map deposited at Local Authority	Quantity, Description and situation of land	Owners or Reputed Owners	Lessees or Reputed Lessees	Occupiers
100.b.202	Area (Ha): 0.00735 Area (m2): 73.5 Description: Access Road & footpath County: Galway Address: National University of Ireland Galway, University Rd, Galway	National University of Ireland Galway, University Rd, Galway H91TK33	None	Owner(s)

BUSCONNECTS GALWAY: CROSS-CITY LINK (UNIVERSITY ROAD TO DUBLIN ROAD) SCHEME COMPULSORY PURCHASE ORDER No. CCL-CPO-001, 2022 SITE NOTICE

NOTICE IS HEREBY GIVEN THAT GALWAY CITY COUNCIL HAS MADE:

BUSCONNECTS GALWAY: CROSS-CITY LINK (UNIVERSITY ROAD TO DUBLIN ROAD) SCHEME COMPULSORY PURCHASE ORDER No. CCL-CPO-001, 2022

WHICH IS BEING SUBMITTED TO AN BORD PLEANÁLA FOR CONFIRMATION

IF CONFIRMED, THE ORDER WILL AUTHORISE GALWAY CITY COUNCIL TO ACQUIRE COMPULSORILY THE LAND AND/OR RIGHTS DESCRIBED IN PART I, PART II AND PART IV (SECTION A) AND ALSO TO TEMPORARILY RESTRICT OR OTHERWISE INTERFERE WITH THE PRIVATE RIGHTS DESCRIBED IN PART IV (SECTION C) OF THE SCHEDULE (SEE ACCOMPANYING EXTRACTS) FOR THE PURPOSES OF CONSTRUCTION OF BUSCONNECTS GALWAY: CROSS-CITY LINK (UNIVERSITY ROAD TO DUBLIN ROAD) SCHEME FOR THE PURPOSES OF FACILITATING PUBLIC TRANSPORT, AND TOGETHER WITH ALL ANCILLARY AND CONSEQUENTIAL WORKS ASSOCIATED THEREWITH.

A copy of the order and of the maps referred to in it may be seen at:

Galway City Council
City Hall
College Road
Galway
H91 X4K8

An Bord Pleanála,
64 Marlborough Street,
Dublin 1,
D01 V902

on working days between the hours of **9:00am and 4:00pm** at the offices of Galway City Council and on working days between the hours of **9:15am and 5:30pm** at the offices of An Bord Pleanála, **from Wednesday 21st September to Friday 18th November 2022.**

A copy of the order and of the maps referred to in it are also available on the Galway City Council website for the BusConnects Galway: Cross-City Link (University Road to Dublin Road) Scheme at: www.crosscitylinkgalway.ie

Any objection to the order should be made in writing to **An Bord Pleanála (Strategic Infrastructure Division), 64 Marlborough Street, Dublin 1, D01 V902**, so as to reach the said Board before **5.30pm on the Friday, 18th day of November 2022.**

Additional information in relation to the BusConnects Galway: Cross-City Link (University Road to Dublin Road) Scheme including a copy of the Environmental Impact Assessment Report (EIAR) and the Natura Impact Statement (NIS) are also available at the above location for inspection and/or purchase (in the case of the EIAR/NIS) and for inspection and downloading on the above mentioned website. Submissions/observations may be made in writing to An Bord Pleanála in relation to (i) the likely effects on the environment of the proposed road development, if carried out, (ii) the implications of the proposed road development, if carried out, for proper planning and sustainable development in the area in which it is proposed to situate the proposed road development, and (iii) the likely significant effects of the proposed road development on a European site between **Wednesday 21st September and Friday 18th November 2022.** Any submissions/observations must be accompanied by a fee of €50 (except for certain prescribed bodies) and must be received by the Board not later than 5.30 p.m. on Friday, 18th November 2022.

Such submissions/observations must also include the following information:

- The name of the person making the submission or observation, the name of the person acting on his or her behalf, if any, and the address to which any correspondence relating the application should be sent,
- The subject matter of the submission or observation, and

• The reasons, consideration and arguments on which the submission or observation is based in full (Article 217 of the Planning and Development Regulations 2001, as amended, refers)

Submissions/observations can also be made on the An Bord Pleanála website at the following address:

<https://online.pleanala.ie/en-ie/sid/observation>. Any enquiries relating to the application process should be directed to the Strategic Infrastructure Development Section of An Bord Pleanála (Tel. 01-8588100).

A person may question the validity of any decision by the Board on a proposed road development by way of an application for judicial review under the Rules of the Superior Courts (and in particular Order 84 of the Rules of the Superior Courts contained in S.I. No. 15 of 1986 as amended) and in accordance with sections 50, 50A and 50B of the Planning and Development Act 2000 (as amended).

Practical information on the review mechanism can also be accessed under the heading: “Legal Notices - Judicial Review Notice” on An Bord Pleanála website www.pleanala.ie. This information is also available on the Citizens Information Service website www.citizensinformation.ie.

Signed: Brendan McGrath
Chief Executive
Galway City Council

Date of erection of site notice: 16/09/2022

SCHEDULE (EXTRACT) PART I Lands Being Permanently Acquired

Number on map deposited at Local Authority	Quantity, Description and situation of land	Owners or Reputed Owners	Lessees or Reputed Lessees	Occupiers
100.c.101	Area (Ha): 0.00167 Area (m2): 16.7 Description: Access Road & footpath County: Galway Address: National University of Ireland Galway, University Rd, Galway	National University of Ireland Galway, University Rd, Galway H91TK33	None	Owner(s)

SCHEDULE (EXTRACT) PART II Lands Being Temporarily Acquired

Number on map deposited at Local Authority	Quantity, Description and situation of land	Owners or Reputed Owners	Lessees or Reputed Lessees	Occupiers
100.c.202	Area (Ha): 0.00241 Area (m2): 24.065 Description: Access Road & footpath County: Galway Address: National University of Ireland Galway, University Rd, Galway	National University of Ireland Galway, University Rd, Galway H91TK33	None	Owner(s)
100.d.201	Area (m2): 11.128 Description: Footpath County: Galway Address: National University of Ireland Galway, University Rd, Galway	National University of Ireland Galway, University Rd, Galway H91TK33	None	Owner(s)

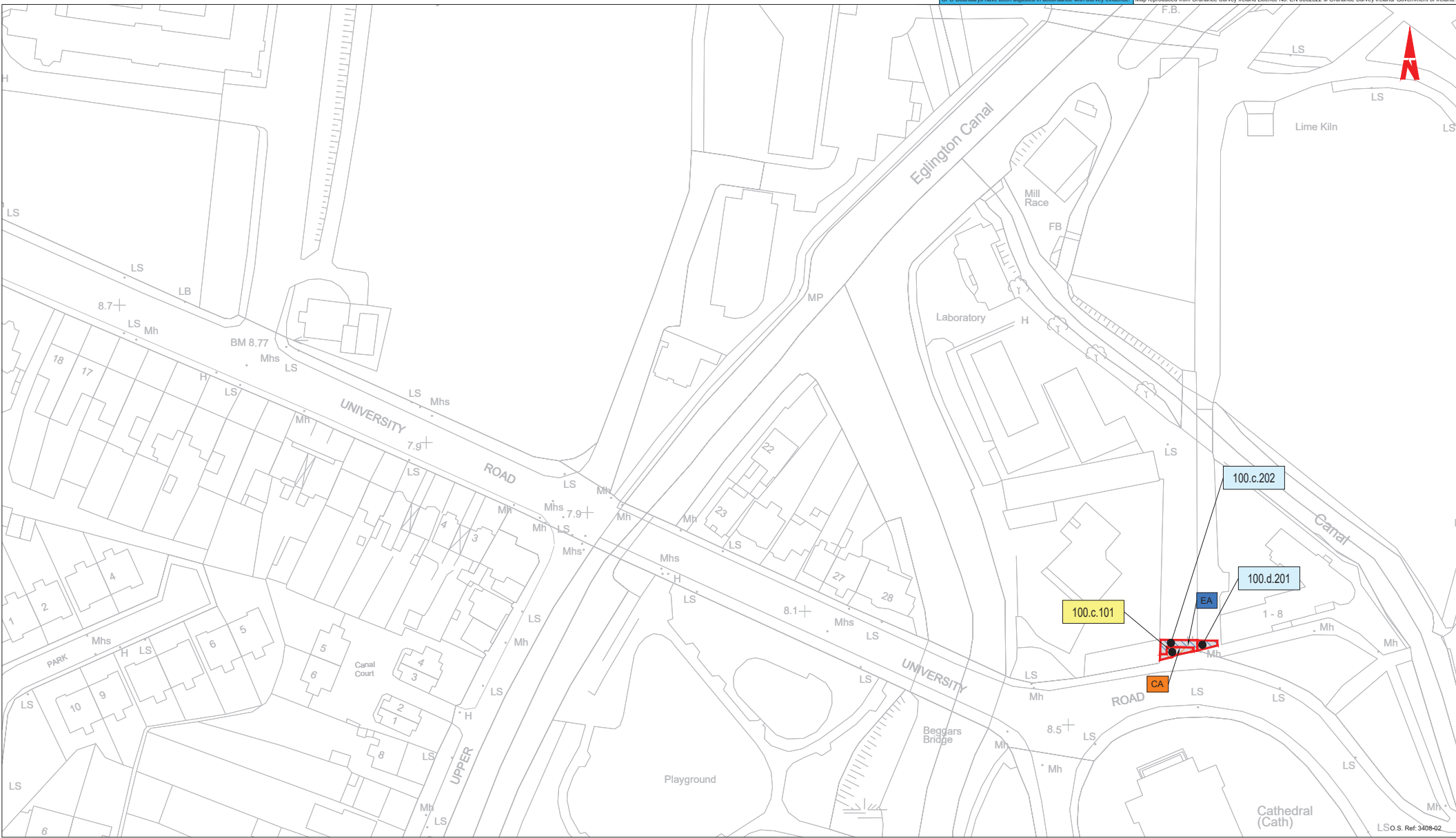
SCHEDULE (EXTRACT) PART IV (SECTION A) Description of private rights to be acquired

Reference Number	Description	Owners or reputed owners of the Right to be Acquired
CA	All private rights within the area shaded orange and labelled 'CA' on the deposit map reference BCG-DM-01 associated with plot reference 100.c.101 as described in Part I of the Schedule.	<p>Earl's Island Management, Company Ltd, Apartment 1, Fisheries Cottage, Earls Island, Galway, H91DX54</p> <p>Inland Fisheries Ireland Teach Breac, Earl's Island, Galway</p> <p>Office of Public Works, Johnathon Swift Street, Trim, Meath, C15NX36.</p> <p>Tribesmen Rowing Club Earl's Island, Galway</p> <p>Hunters (Galway) Ltd Address Unknown</p> <p>Richard Beachcroft Address Unknown</p> <p>Galway Granite Quarry and Marble Works Limited Address Unknown</p> <p>The Congested Districts Board for Ireland Address Unknown</p> <p>Sir Henry Doran and William Lawson Micks, Address Unknown</p>










Reference Number	Description	Owners or reputed owners of the Right to be Acquired
EA (cont'd)		<p>Hunters (Galway) Ltd Address Unknown</p> <p>Richard Beachcroft Address Unknown</p> <p>Galway Granite Quarry and Marble Works Limited Address Unknown</p> <p>The Congested Districts Board for Ireland Address Unknown</p> <p>Sir Henry Doran and William Lawson Micks, Address Unknown</p> <p>Cahill and Young Limited Address Unknown</p>

SCHEDULE (EXTRACT) PART IV (SECTION C) Description of private rights to be temporarily restricted or otherwise interfered with


Reference Number	Description	Owners or reputed owners of the Right to be Acquired
EA	All private rights within the area shaded blue and labelled 'EA' on the Deposit Map reference BCG- DM-01 associated with plot reference 100.c.202 and 100.d.201 as described in Part II of the Schedule.	<p>Earl's Island Management, Company Ltd, Apartment 1, Fisheries Cottage, Earls Island, Galway, H91DX54</p> <p>Inland Fisheries Ireland Teach Breac, Earl's Island, Galway</p> <p>Office of Public Works, Johnathon Swift Street, Trim, Meath, C15NX36.</p> <p>Tribesmen Rowing Club Earl's Island, Galway</p>



Legend:

 LANDS BEING PERMANENTLY ACQUIRED*	 LANDS BEING TEMPORARILY ACQUIRED**	 Public rights of way to be extinguished listed in the SCHEDULE PART III (Section A)	 Public rights of way to be restricted or otherwise interfered with listed in the SCHEDULE PART III (Section B)	 Private rights to be acquired listed in the SCHEDULE PART IV (Section A)	 Private rights to be restricted or otherwise interfered with listed in the SCHEDULE PART IV (Section B)	 Private rights to be temporarily restricted or otherwise interfered with listed in the SCHEDULE PART IV (Section C)
 101.a.101	 101.a.201					

* SCHEDULE PART I (Shaded in Grey)
 ** SCHEDULE PART II (Shaded in Grey)



GALWAY CITY COUNCIL
 Comhairle Cathrach na Gaillimhe
 City Hall, College Road,
 Galway
 B91 X4K8

GALWAY CITY COUNCIL
BusConnects Galway: Cross-City Link
(University Road to Dublin Road)
 Compulsory Purchase Order
 No. CCL-CPO-001, 2022

Rev.	Date	Description	Appr.
PL01	31/08/22	ISSUED FOR PLANNING	DMCD

Lands to be Compulsorily Acquired - Server Map
 National University of Ireland Galway

Designed: BB	File Name: BCG-CPO-DM-SM.dwg	Drawing No. BCG-SM-01-C	Rev. PL01
Drawn: BM	Scale: 1:500 (1:1000 @ A3)		
Checked: MH	Date: AUGUST 2022		
Approved: DMCD			

**BUSCONNECTS GALWAY: CROSS-CITY LINK (UNIVERSITY ROAD TO DUBLIN ROAD) SCHEME
COMPULSORY PURCHASE ORDER No. CCL-CPO-001, 2022**

**NOTICE OF RESTRICTION OF OR INTERFERENCE
WITH EXISTING PUBLIC RIGHT OF WAY**

SITE NOTICE

NOTICE IS HEREBY GIVEN THAT GALWAY CITY COUNCIL HAS MADE:

**BUSCONNECTS GALWAY: CROSS-CITY LINK (UNIVERSITY ROAD TO DUBLIN ROAD) SCHEME
COMPULSORY PURCHASE ORDER No. CCL-CPO-001, 2022**

WHICH IS BEING SUBMITTED TO AN BORD PLEANÁLA FOR CONFIRMATION

IF CONFIRMED, THIS ORDER WILL AUTHORISE GALWAY CITY COUNCIL TO RESTRICT OR OTHERWISE INTERFERE WITH THE FOLLOWING PUBLIC RIGHT OF WAY AS DESCRIBED IN PART III (SECTION B) OF THE SCHEDULE (EXTRACT BELOW).

**SCHEDULE (EXTRACT)
PART III (Section B)**

Reference on the deposited map at the nominated office locations or GCC's website	Description of public rights of way to be restricted or otherwise interfered with
BA	All rights of vehicular traffic (except pedal cycles or other bicycles) over that section of Gaol Road in the county of Galway in between the lines BA1 and BA2 shown coloured green on the deposit map reference BCG- DM-01

A copy of the order and of the maps referred to in it are also available on the Galway City Council website for the BusConnects Galway: Cross-City Link (University Road to Dublin Road) Scheme at: www.crosscitylinkgalway.ie

Any objection to the order should be made in writing to **An Bord Pleanála (Strategic Infrastructure Division), 64 Marlborough Street, Dublin 1, D01 V902**, so as to reach the said Board before **5.30pm on the Friday, 18th day of November 2022**.

Additional information in relation to the BusConnects Galway: Cross-City Link (University Road to Dublin Road) Scheme including a copy of the Environmental Impact Assessment Report (EIAR) and the Natura Impact Statement (NIS) are also available at the above location for inspection and/or purchase (in the case of the EIAR/NIS) and for inspection and downloading on the above mentioned website. Submissions/observations may be made in writing to An Bord Pleanála in relation to (i) the likely effects on the environment of the proposed road development, if carried out, (ii) the implications of the proposed road development, if carried out, for proper planning and sustainable development in the area in which it is proposed to situate the proposed road development, and (iii) the likely significant effects of the proposed road development on a European site between **Wednesday 21st September and Friday 18th November 2022**. Any submissions/observations must be accompanied by a fee of €50 (except for certain prescribed bodies) and must be received by the Board not later than 5.30 p.m. on Friday, 18th November 2022.

Such submissions/observations must also include the following information:

- The name of the person making the submission or observation, the name of the person acting on his or her behalf, if any, and the address to which any correspondence relating the application should be sent,
- The subject matter of the submission or observation, and
- The reasons, consideration and arguments on which the submission or observation is based in full (Article 217 of the Planning and Development Regulations 2001, as amended, refers)

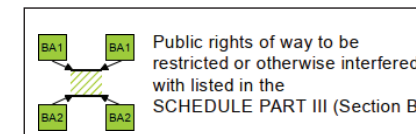
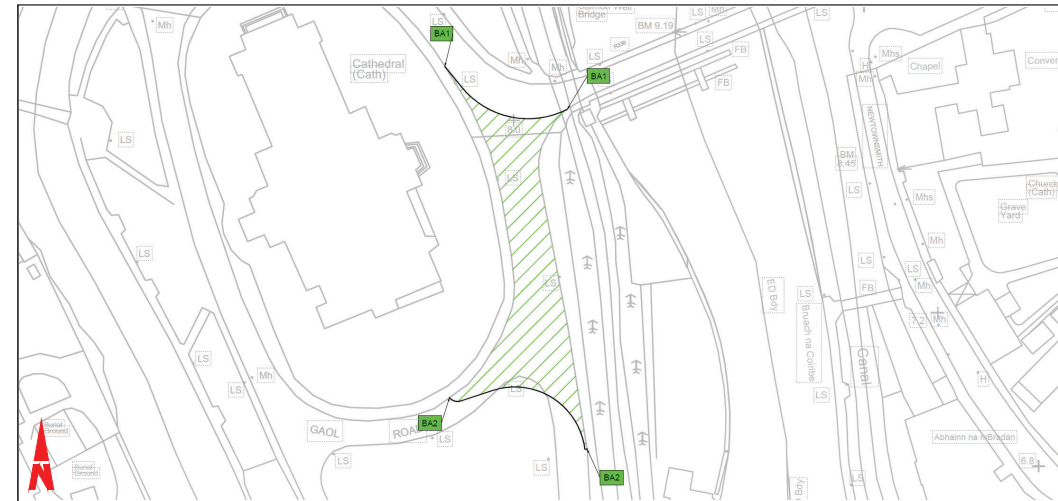
Submissions/observations can also be made on the An Bord Pleanála website at the following address: <https://online.pleanala.ie/en-ie/sid/observation>. Any enquiries relating to the application process should be directed to the Strategic Infrastructure Development Section of An Bord Pleanála (Tel. 01-8588100).

A person may question the validity of any decision by the Board on a proposed road development by way of an application for judicial review under the Rules of the Superior Courts (and in particular Order 84 of the Rules of the Superior Courts contained in S.I. No. 15 of 1986 as amended) and in accordance with sections 50, 50A and 50B of the Planning and Development Act 2000 (as amended).

Practical information on the review mechanism can also be accessed under the heading: “Legal Notices - Judicial Review Notice” on An Bord Pleanála website www.pleanala.ie. This information is also available on the Citizens Information Service website www.citizensinformation.ie.

Signed: Brendan McGrath
Chief Executive
Galway City Council

Date of erection of site notice: 16/09/2022



**BUSCONNECTS GALWAY: CROSS-CITY LINK (UNIVERSITY ROAD TO DUBLIN ROAD) SCHEME
COMPULSORY PURCHASE ORDER No. CCL-CPO-001, 2022**

**NOTICE OF RESTRICTION OF OR INTERFERENCE
WITH EXISTING PUBLIC RIGHT OF WAY**

SITE NOTICE

NOTICE IS HEREBY GIVEN THAT GALWAY CITY COUNCIL HAS MADE:

**BUSCONNECTS GALWAY: CROSS-CITY LINK (UNIVERSITY ROAD TO DUBLIN ROAD) SCHEME
COMPULSORY PURCHASE ORDER No. CCL-CPO-001, 2022**

WHICH IS BEING SUBMITTED TO AN BORD PLEANÁLA FOR CONFIRMATION

IF CONFIRMED, THIS ORDER WILL AUTHORISE GALWAY CITY COUNCIL TO RESTRICT OR OTHERWISE INTERFERE WITH THE FOLLOWING PUBLIC RIGHT OF WAY AS DESCRIBED IN PART III (SECTION B) OF THE SCHEDULE (EXTRACT BELOW).

**SCHEDULE (EXTRACT)
PART III (Section B)**

Reference on the deposited map at the nominated office locations or GCC's website	Description of public rights of way to be restricted or otherwise interfered with
BB	All rights of vehicular traffic (except pedal cycles or other bicycles) over that section of Waterside at Woodquay in the county of Galway in between the lines BB1 and BB2 shown coloured green on the deposit map reference BCG- DM-01

A copy of the order and of the maps referred to in it are also available on the Galway City Council website for the BusConnects Galway: Cross-City Link (University Road to Dublin Road) Scheme at: www.crosscitylinkgalway.ie

Any objection to the order should be made in writing to **An Bord Pleanála (Strategic Infrastructure Division), 64 Marlborough Street, Dublin 1, D01 V902**, so as to reach the said Board before **5.30pm on the Friday, 18th day of November 2022**.

Additional information in relation to the BusConnects Galway: Cross-City Link (University Road to Dublin Road) Scheme including a copy of the Environmental Impact Assessment Report (EIAR) and the Natura Impact Statement (NIS) are also available at the above location for inspection and/or purchase (in the case of the EIAR/NIS) and for inspection and downloading on the above mentioned website. Submissions/observations may be made in writing to An Bord Pleanála in relation to (i) the likely effects on the environment of the proposed road development, if carried out, (ii) the implications of the proposed road development, if carried out, for proper planning and sustainable development in the area in which it is proposed to situate the proposed road development, and (iii) the likely significant effects of the proposed road development on a European site between **Wednesday 21st September and Friday 18th November 2022**. Any submissions/observations must be accompanied by a fee of €50 (except for certain prescribed bodies) and must be received by the Board not later than 5.30 p.m. on Friday, 18th November 2022.

Such submissions/observations must also include the following information:

- The name of the person making the submission or observation, the name of the person acting on his or her behalf, if any, and the address to which any correspondence relating the application should be sent,
- The subject matter of the submission or observation, and
- The reasons, consideration and arguments on which the submission or observation is based in full (Article 217 of the Planning and Development Regulations 2001, as amended, refers)

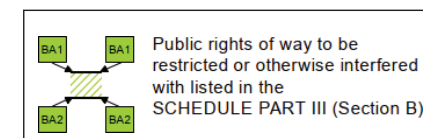
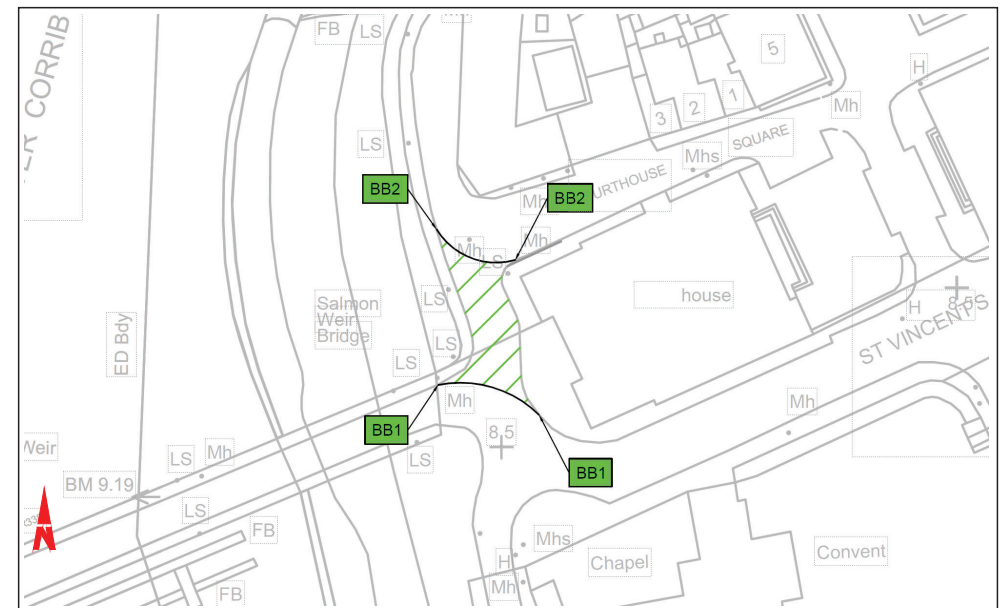
Submissions/observations can also be made on the An Bord Pleanála website at the following address: <https://online.pleanala.ie/en-ie/sid/observation>. Any enquiries relating to the application process should be directed to the Strategic Infrastructure Development Section of An Bord Pleanála (Tel. 01-8588100).

A person may question the validity of any decision by the Board on a proposed road development by way of an application for judicial review under the Rules of the Superior Courts (and in particular Order 84 of the Rules of the Superior Courts contained in S.I. No. 15 of 1986 as amended) and in accordance with sections 50, 50A and 50B of the Planning and Development Act 2000 (as amended).

Practical information on the review mechanism can also be accessed under the heading: "Legal Notices - Judicial Review Notice" on An Bord Pleanála website www.pleanala.ie. This information is also available on the Citizens Information Service website www.citizensinformation.ie.

Signed: Brendan McGrath
Chief Executive
Galway City Council

Date of erection of site notice: 16/09/2022



BUSCONNECTS GALWAY: CROSS-CITY LINK (UNIVERSITY ROAD TO DUBLIN ROAD) SCHEME COMPULSORY PURCHASE ORDER No. CCL-CPO-001, 2022 SITE NOTICE

NOTICE IS HEREBY GIVEN THAT THE NATIONAL TRANSPORT AUTHORITY HAS MADE:

BUSCONNECTS GALWAY: CROSS-CITY LINK (UNIVERSITY ROAD TO DUBLIN ROAD) SCHEME COMPULSORY PURCHASE ORDER No. CCL-CPO-001, 2022

WHICH IS BEING SUBMITTED TO AN BORD PLEANÁLA FOR CONFIRMATION

IF CONFIRMED, THIS ORDER WILL AUTHORISE GALWAY CITY COUNCIL TO ACQUIRE COMPULSORILY THE FOLLOWING LAND AS DESCRIBED IN PART I AND PART II OF THE SCHEDULE (SEE ACCOMPANYING EXTRACT) FOR THE PURPOSES OF CONSTRUCTION OF THE BUSCONNECTS GALWAY: CROSS-CITY LINK (UNIVERSITY ROAD TO DUBLIN ROAD) SCHEME FOR THE PURPOSES OF FACILITATING PUBLIC TRANSPORT, AND TOGETHER WITH ALL ANCILLARY AND CONSEQUENTIAL WORKS ASSOCIATED THEREWITH.

A copy of the order and of the maps referred to in it may be seen at:

Galway City Council
City Hall
College Road
Galway
H91 X4K8

An Bord Pleanála,
64 Marlborough Street,
Dublin 1,
D01 V902

on working days between the hours of **9:00am and 4:00pm** at the offices of Galway City Council and on working days between the hours of **9:15am and 5:30pm** at the offices of An Bord Pleanála, **from Wednesday 21st September to Friday 18th November 2022.**

A copy of the order and of the maps referred to in it are also available on the Galway City Council website for the BusConnectsGalway: Cross-City Link (University Road to Dublin Road) Scheme at: www.crosscitylinkgalway.ie

Any objection to the order should be made in writing to **An Bord Pleanála (Strategic Infrastructure Division), 64 Marlborough Street, Dublin 1, D01 V902**, so as to reach the said Board before **5.30pm on the Friday, 18th day of November 2022.**

Additional information in relation to the BusConnects Galway: Cross-City Link (University Road to Dublin Road) Scheme including a copy of the Environmental Impact Assessment Report (EIAR) and the Natura Impact Statement (NIS) are also available at the above location for inspection and/or purchase (in the case of the EIAR/NIS) and for inspection and downloading on the above mentioned website. Submissions/observations may be made in writing to An Bord Pleanála in relation to (i) the likely effects on the environment of the proposed road development, if carried out, (ii) the implications of the proposed road development, if carried out, for proper planning and sustainable development in the area in which it is proposed to situate the proposed road development, and (iii) the likely significant effects of the proposed road development on a European site between **Wednesday 21st September and Friday 18th November 2022.** Any submissions/observations must be accompanied by a fee of €50 (except for certain prescribed bodies) and must be received by the Board not later than 5.30 p.m. on Friday, 18th November 2022.

Such submissions/observations must also include the following information:

- The name of the person making the submission or observation, the name of the person acting on his or her behalf, if any, and the address to which any correspondence relating the application should be sent, of the Planning and Development Regulations 2001, as amended, refers)
- The subject matter of the submission or observation, and

- The reasons, consideration and arguments on which the submission or observation is based in full (Article 217 of the Planning and Development Regulations 2001, as amended, refers)

Submissions/observations can also be made on the An Bord Pleanála website at the following address: <https://online.pleanala.ie/en-ie/sid/observation>. Any enquiries relating to the application process should be directed to the Strategic Infrastructure Development Section of An Bord Pleanála (Tel. 01-8588100).

A person may question the validity of any decision by the Board on a proposed road development by way of an application for judicial review under the Rules of the Superior Courts (and in particular Order 84 of the Rules of the Superior Courts contained in S.I. No. 15 of 1986 as amended) and in accordance with sections 50, 50A and 50B of the Planning and Development Act 2000 (as amended).

Practical information on the review mechanism can also be accessed under the heading: "Legal Notices - Judicial Review Notice" on An Bord Pleanála website www.pleanala.ie. This information is also available on the Citizens Information Service website www.citizensinformation.ie.

Signed: Brendan McGrath
Chief Executive
Galway City Council

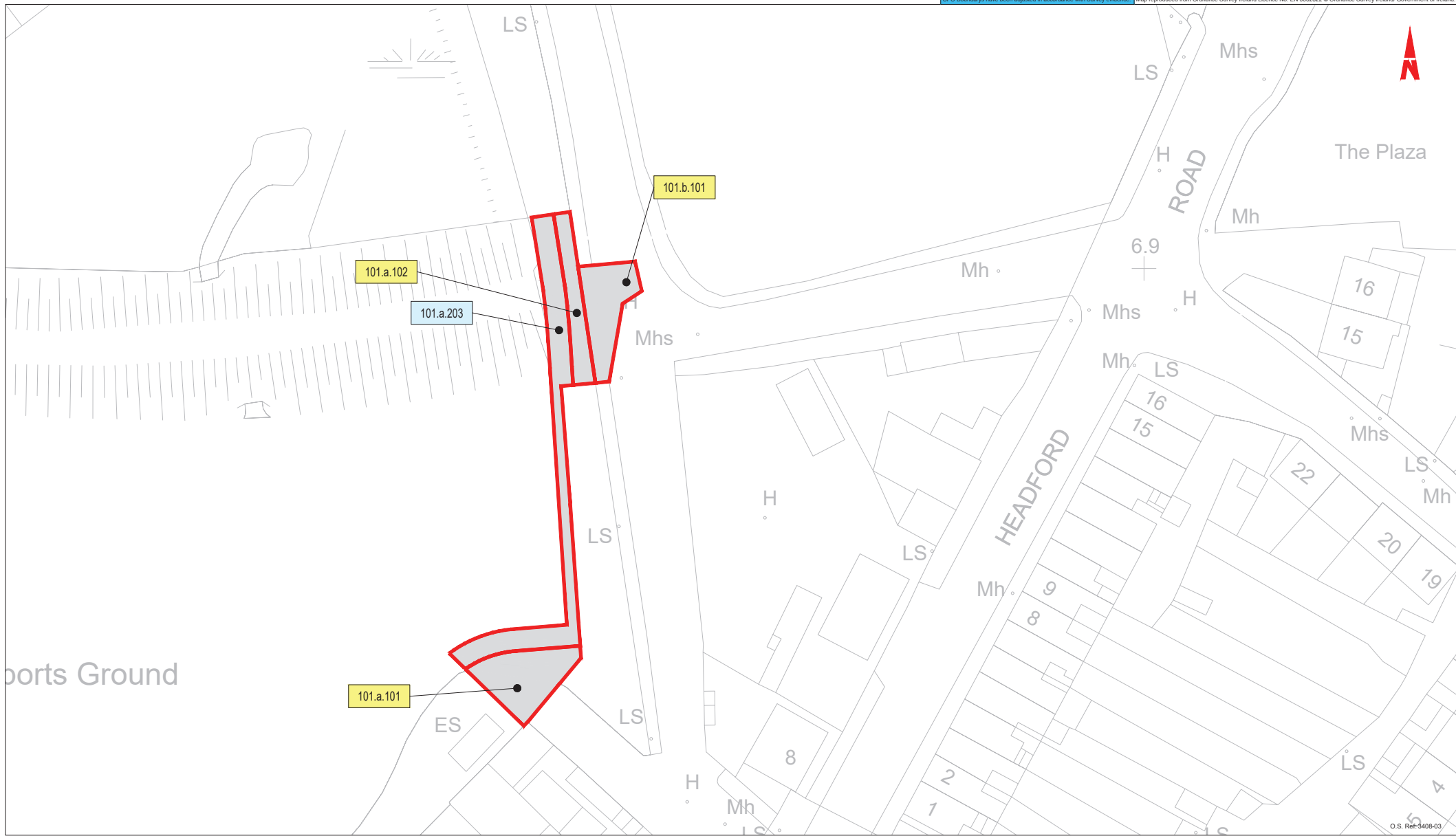
Date of erection of site notice: 16/09/2022

SCHEDULE (EXTRACT) PART I Lands Being Permanently Acquired

Number on map deposited at Local Authority	Quantity, Description and situation of land	Owners or Reputed Owners	Lessees or Reputed Lessees	Occupiers
101.a.101	Area (Ha): 0.00912 Area (m2): 91.2 Description: Recreational Lands County: Galway Address: Dyke Road / The Plots	Galway City Council, City Hall, College Road, Galway, H91X4K8	None	Owner(s)
101.a.102	Area (Ha): 0.00564 Area (m2): 56.38 Description: Recreational Lands County: Galway Address: Dyke Road	Galway City Council, City Hall, College Road, Galway, H91X4K8	None	Owner(s)
101.b.101	Area (Ha): 0.00795 Area (m2): 79.5 Description: Public Road County: Galway Address: Dyke Road	Galway City Council, City Hall, College Road, Galway, H91X4K8	None	Owner(s)

SCHEDULE (EXTRACT) PART II Lands Being Temporarily Acquired

Number on map deposited at Local Authority	Quantity, Description and situation of land	Owners or Reputed Owners	Lessees or Reputed Lessees	Occupiers
101.a.203	Area (Ha): 0.01712 Area (m2): 171.2 Description: Recreational Lands County: Galway Address: Dyke Road / The Plots, Galway.	Galway City Council, City Hall, College Road, Galway, H91X4K8	None	Owner(s)



Legend:

- LANDS BEING PERMANENTLY ACQUIRED***
* SCHEDULE PART I (Shaded in Grey)
- LANDS BEING TEMPORARILY ACQUIRED****
**SCHEDULE PART II (Shaded in Grey)
- Public rights of way to be extinguished listed in the SCHEDULE PART III (Section A)
- Public rights of way to be restricted or otherwise interfered with listed in the SCHEDULE PART III (Section B)
- Private rights to be acquired listed in the SCHEDULE PART IV (Section A)
- Private rights to be restricted or otherwise interfered with listed in the SCHEDULE PART IV (Section B)
- Private rights to be temporarily restricted or otherwise interfered with listed in the SCHEDULE PART IV (Section C)



GALWAY CITY COUNCIL
BusConnects Galway: Cross-City Link
(University Road to Dublin Road)
 Compulsory Purchase Order
 No. CCL-CPO-001, 2022

Rev.	Date	Description	Appr.
PL01	31/08/22	ISSUED FOR PLANNING	DMCD

Lands to be Compulsorily Acquired - Server Map Galway City Council			
Designed: BB	File Name: BCG-CPO-DM-SM.dwg	Drawing No. BCG-SM-02-A	Rev. PL01
Drawn: BM	Scale: 1:250 (1:500 @ A3)		
Checked: MH	Date: AUGUST 2022		
Approved: DMCD			

BUSCONNECTS GALWAY: CROSS-CITY LINK (UNIVERSITY ROAD TO DUBLIN ROAD) SCHEME COMPULSORY PURCHASE ORDER No. CCL-CPO-001, 2022 SITE NOTICE

NOTICE IS HEREBY GIVEN THAT GALWAY CITY COUNCIL HAS MADE:

BUSCONNECTS GALWAY: CROSS-CITY LINK (UNIVERSITY ROAD TO DUBLIN ROAD) SCHEME COMPULSORY PURCHASE ORDER No. CCL-CPO-001, 2022

WHICH IS BEING SUBMITTED TO AN BORD PLEANÁLA FOR CONFIRMATION

IF CONFIRMED, THIS ORDER WILL AUTHORISE GALWAY CITY COUNCIL TO ACQUIRE COMPULSORILY THE FOLLOWING LAND AS DESCRIBED IN PART I AND PART II OF THE SCHEDULE (SEE ACCOMPANYING EXTRACT) FOR THE PURPOSES OF CONSTRUCTION OF THE BUSCONNECTS GALWAY: CROSS-CITY LINK (UNIVERSITY ROAD TO DUBLIN ROAD) SCHEME FOR THE PURPOSES OF FACILITATING PUBLIC TRANSPORT, AND TOGETHER WITH ALL ANCILLARY AND CONSEQUENTIAL WORKS ASSOCIATED THEREWITH.

A copy of the order and of the maps referred to in it may be seen at:

Galway City Council
City Hall
College Road
Galway
H91 X4K8

An Bord Pleanála,
64 Marlborough Street,
Dublin 1,
D01 V902

on working days between the hours of **9:00am and 4:00pm** at the offices of Galway City Council and on working days between the hours of **9:15am and 5:30pm** at the offices of An Bord Pleanála, **from Wednesday 21st September to Friday 18th November 2022.**

A copy of the order and of the maps referred to in it are also available on the Galway City Council website for the BusConnectsGalway: Cross-City Link (University Road to Dublin Road) Scheme at: www.crosscitylinkgalway.ie

Any objection to the order should be made in writing to **An Bord Pleanála (Strategic Infrastructure Division), 64 Marlborough Street, Dublin 1, D01 V902**, so as to reach the said Board before **5.30pm on the Friday, 18th day of November 2022.**

Additional information in relation to the BusConnects Galway: Cross-City Link (University Road to Dublin Road) Scheme including a copy of the Environmental Impact Assessment Report (EIAR) and the Natura Impact Statement (NIS) are also available at the above location for inspection and/or purchase (in the case of the EIAR/NIS) and for inspection and downloading on the above mentioned website. Submissions/observations may be made in writing to An Bord Pleanála in relation to (i) the likely effects on the environment of the proposed road development, if carried out, (ii) the implications of the proposed road development, if carried out, for proper planning and sustainable development in the area in which it is proposed to situate the proposed road development, and (iii) the likely significant effects of the proposed road development on a European site between **Wednesday 21st September and Friday 18th November 2022.** Any submissions/observations must be accompanied by a fee of €50 (except for certain prescribed bodies) and must be received by the Board not later than 5.30 p.m. on Friday, 18th November 2022.

Such submissions/observations must also include the following information:

- The name of the person making the submission or observation, the name of the person acting on his or her behalf, if any, and the address to which any correspondence relating the application should be sent,
- The subject matter of the submission or observation, and

- The reasons, consideration and arguments on which the submission or observation is based in full (Article 217 of the Planning and Development Regulations 2001, as amended, refers)

Submissions/observations can also be made on the An Bord Pleanála website at the following address: <https://online.pleanala.ie/en-ie/sid/observation>. Any enquiries relating to the application process should be directed to the Strategic Infrastructure Development Section of An Bord Pleanála (Tel. 01-8588100). A person may question the validity of any decision by the Board on a proposed road development by way of an application for judicial review under the Rules of the Superior Courts (and in particular Order 84 of the Rules of the Superior Courts contained in S.I. No. 15 of 1986 as amended) and in accordance with sections 50, 50A and 50B of the Planning and Development Act 2000 (as amended).

Practical information on the review mechanism can also be accessed under the heading: “Legal Notices - Judicial Review Notice” on An Bord Pleanála website www.pleanala.ie. This information is also available on the Citizens Information Service website www.citizensinformation.ie.

Signed: Brendan McGrath
Chief Executive
Galway City Council

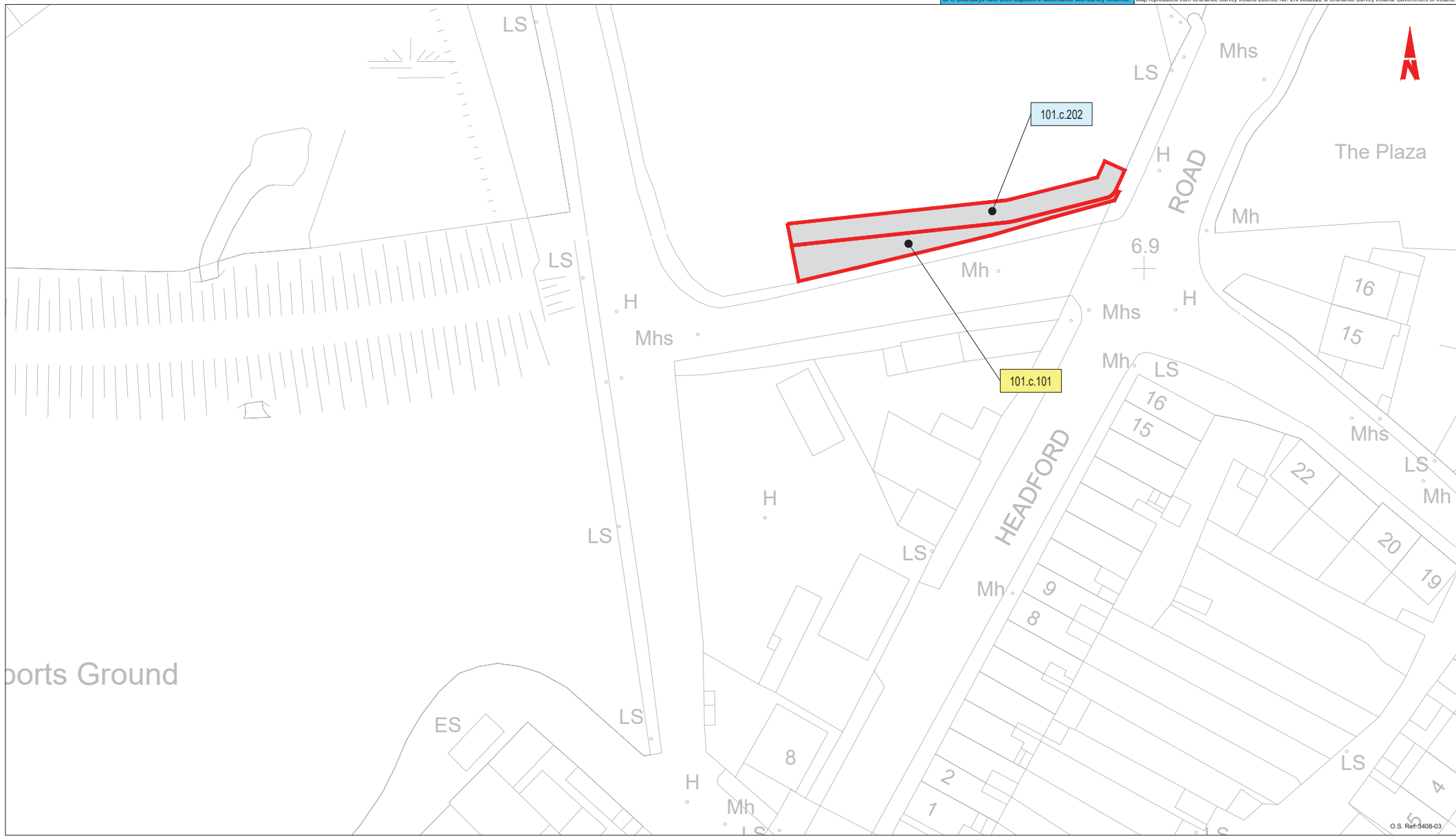
Date of erection of site notice: 16/09/2022

SCHEDULE (EXTRACT) PART I Lands Being Permanently Acquired

Number on map deposited at Local Authority	Quantity, Description and situation of land	Owners or Reputed Owners	Lessees or Reputed Lessees	Occupiers
101.c.101	Area (Ha): 0.01038 Area (m2): 103.8 Description: Part of Public Carpark County: Galway Address: Dyke Road, Galway	Galway City Council, City Hall, College Road, Galway, H91X4K8	None	Owner(s)

SCHEDULE (EXTRACT) PART II Lands Being Temporarily Acquired

Number on map deposited at Local Authority	Quantity, Description and situation of land	Owners or Reputed Owners	Lessees or Reputed Lessees	Occupiers
101.c.202	Area (Ha): 0.014 Area (m2): 140 Description: Part of Public Carpark County: Galway Address: Dyke Road, Galway	Galway City Council, City Hall, College Road, Galway, H91X4K8	None	Owner(s)



Legend:

- LANDS BEING PERMANENTLY ACQUIRED*
* SCHEDULE PART I (Shaded in Grey)
- LANDS BEING TEMPORARILY ACQUIRED**
**SCHEDULE PART II (Shaded in Grey)
- Public rights of way to be extinguished listed in the SCHEDULE PART III (Section A)
- Public rights of way to be restricted or otherwise interfered with listed in the SCHEDULE PART III (Section B)
- Private rights to be acquired listed in the SCHEDULE PART IV (Section A)
- Private rights to be restricted or otherwise interfered with listed in the SCHEDULE PART IV (Section B)
- Private rights to be temporarily restricted or otherwise interfered with listed in the SCHEDULE PART IV (Section C)



GALWAY CITY COUNCIL
BusConnects Galway: Cross-City Link
(University Road to Dublin Road)
 Compulsory Purchase Order
 No. CCL-CPO-001, 2022

Rev.	Date	Description	Appr.
PL01	31/08/22	ISSUED FOR PLANNING	DMCD

Lands to be Compulsorily Acquired - Server Map Galway City Council			
Designed: BB	File Name: BCG-CPO-DM-SM.dwg	Drawing No. BCG-SM-02-B	Rev. PL01
Drawn: BM	Scale: 1:250 (1:500 @ A3)		
Checked: MH	Date: AUGUST 2022		
Approved: DMCD			

BUSCONNECTS GALWAY: CROSS-CITY LINK (UNIVERSITY ROAD TO DUBLIN ROAD) SCHEME COMPULSORY PURCHASE ORDER No. CCL-CPO-001, 2022 SITE NOTICE

NOTICE IS HEREBY GIVEN THAT GALWAY CITY COUNCIL HAS MADE:

BUSCONNECTS GALWAY: CROSS-CITY LINK (UNIVERSITY ROAD TO DUBLIN ROAD) SCHEME COMPULSORY PURCHASE ORDER No. CCL-CPO-001, 2022

WHICH IS BEING SUBMITTED TO AN BORD PLEANÁLA FOR CONFIRMATION

IF CONFIRMED, THE ORDER WILL AUTHORISE GALWAY CITY COUNCIL TO ACQUIRE COMPULSORILY THE LAND AND/OR RIGHTS DESCRIBED IN PART I AND PART IV (SECTION A) OF THE SCHEDULE (SEE ACCOMPANYING EXTRACTS) FOR THE PURPOSES OF CONSTRUCTION OF BUSCONNECTS GALWAY: CROSS-CITY LINK (UNIVERSITY ROAD TO DUBLIN ROAD) SCHEME FOR THE PURPOSES OF FACILITATING PUBLIC TRANSPORT, AND TOGETHER WITH ALL ANCILLARY AND CONSEQUENTIAL WORKS ASSOCIATED THEREWITH.

A copy of the order and of the maps referred to in it may be seen at:

Galway City Council
City Hall
College Road
Galway
H91 X4K8

An Bord Pleanála,
64 Marlborough Street,
Dublin 1,
D01 V902

on working days between the hours of **9:00am and 4:00pm** at the offices of Galway City Council and on working days between the hours of **9:15am and 5:30pm** at the offices of An Bord Pleanála, **from Wednesday 21st September to Friday 18th November 2022.**

A copy of the order and of the maps referred to in it are also available on the Galway City Council website for the BusConnectsGalway: Cross-City Link (University Road to Dublin Road) Scheme at: www.crosscitylinkgalway.ie

Any objection to the order should be made in writing to **An Bord Pleanála (Strategic Infrastructure Division), 64 Marlborough Street, Dublin 1, D01 V902**, so as to reach the said Board before **5.30pm on the Friday, 18th day of November 2022.**

Additional information in relation to the BusConnects Galway: Cross-City Link (University Road to Dublin Road) Scheme including a copy of the Environmental Impact Assessment Report (EIAR) and the Natura Impact Statement (NIS) are also available at the above location for inspection and/or purchase (in the case of the EIAR/NIS) and for inspection and downloading on the above mentioned website. Submissions/observations may be made in writing to An Bord Pleanála in relation to (i) the likely effects on the environment of the proposed road development, if carried out, (ii) the implications of the proposed road development, if carried out, for proper planning and sustainable development in the area in which it is proposed to situate the proposed road development, and (iii) the likely significant effects of the proposed road development on a European site between **Wednesday 21st September and Friday 18th November 2022.** Any submissions/observations must be accompanied by a fee of €50 (except for certain prescribed bodies) and must be received by the Board not later than 5.30 p.m. on Friday, 18th November 2022.

Such submissions/observations must also include the following information:

- The name of the person making the submission or observation, the name of the person acting on his or her behalf, if any, and the address to which any correspondence relating the application should be sent,
- The subject matter of the submission or observation, and

- The reasons, consideration and arguments on which the submission or observation is based in full (Article 217 of the Planning and Development Regulations 2001, as amended, refers)

Submissions/observations can also be made on the An Bord Pleanála website at the following address:

<https://online.pleanala.ie/en-ie/sid/observation>. Any enquiries relating to the application process should be directed to the Strategic Infrastructure Development Section of An Bord Pleanála (Tel. 01-8588100).

A person may question the validity of any decision by the Board on a proposed road development by way of an application for judicial review under the Rules of the Superior Courts (and in particular Order 84 of the Rules of the Superior Courts contained in S.I. No. 15 of 1986 as amended) and in accordance with sections 50, 50A and 50B of the Planning and Development Act 2000 (as amended).

Practical information on the review mechanism can also be accessed under the heading: "Legal Notices - Judicial Review Notice" on An Bord Pleanála website www.pleanala.ie. This information is also available on the Citizens Information Service website www.citizensinformation.ie.

Signed: Brendan McGrath
Chief Executive
Galway City Council

Date of erection of site notice: 16/09/2022

SCHEDULE (EXTRACT) PART I Lands Being Permanently Acquired

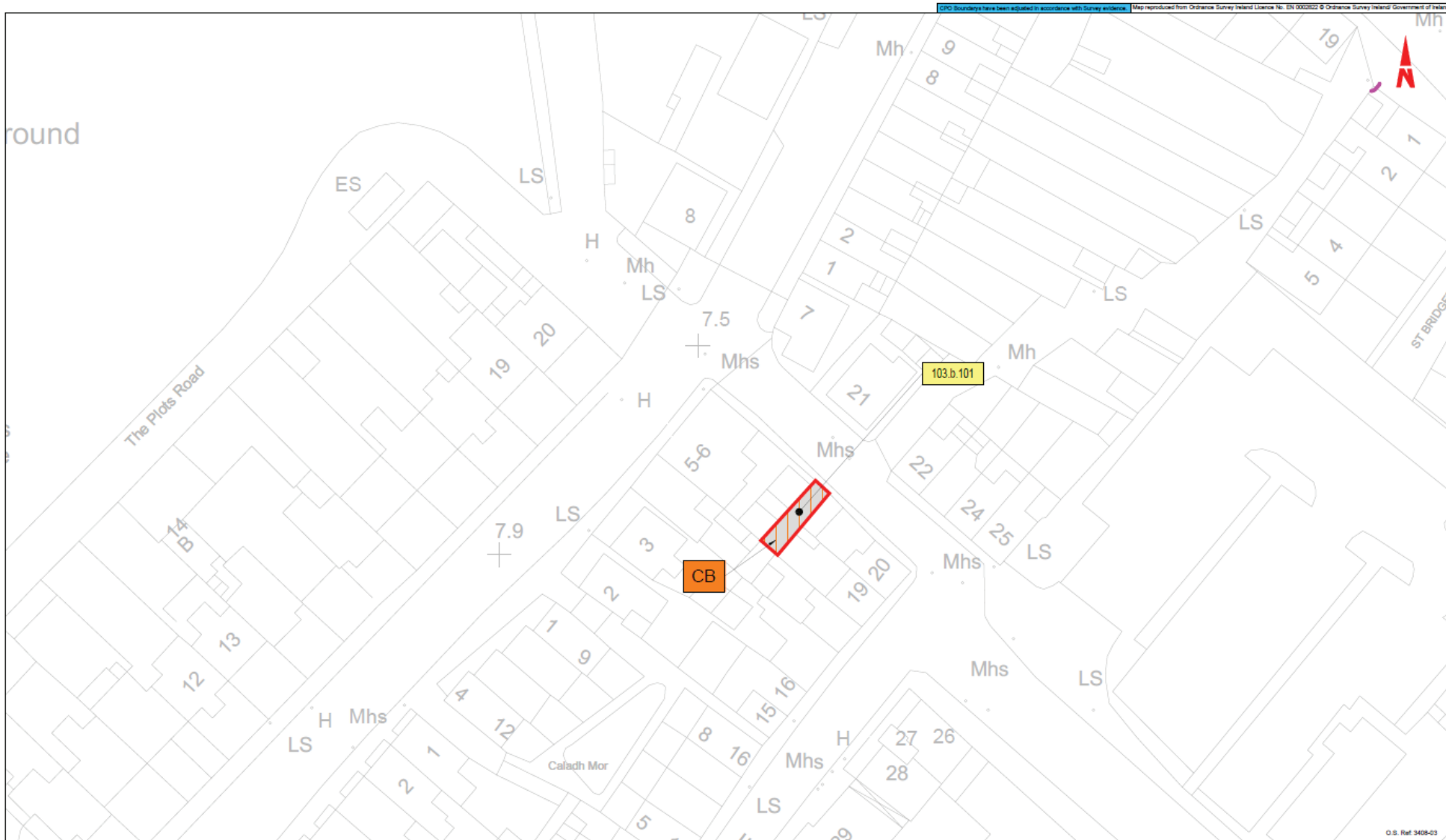
Number on map deposited at Local Authority	Quantity, Description and situation of land		Owners or Reputed Owners	Lessees or Reputed Lessees	Occupiers
103.b.101	Area (Ha): Area (m2): Description: County: Address:	0.00311 31.1 Laneway Galway 5/6 Headford Road, Galway City, H91K8E8	Gabriel and Mary Grealish, San Antonio B&B, 5/6 Headford Road, Galway City, H91K8E8	None	Owner(s)

SCHEDULE (EXTRACT) PART IV (SECTION A) Description of private rights to be acquired

Reference Number	Description	Owners or reputed owners of the Right to be Acquired
CB	All private rights within the area shaded orange and labelled 'CB' on the deposit map reference BCG-DM-02 associated with plot reference 103.b.101 as described in Part I of the Schedule	Hugh Ryan, Marian Villa, 3 Headford Road, Galway, H91X5AN The Occupant(s), 4 Headford Road, Galway, H91EY6V Annette Armstrong Loughinch, Barna, Co. Galway H91 HWY9. Anthony Healy, 17 Saint Brendan's Avenue Woodquay, Galway, H91 R9VK

SCHEDULE (EXTRACT) PART IV (SECTION A) Description of private rights to be acquired

Reference Number	Description	Owners or reputed owners of the Right to be Acquired			
CB (cont'd)		<table border="0"> <tr> <td>The Owner(s) 18 Saint Brendan's Avenue Woodquay, Galway, H91 TKVO</td> <td>The Occupant(s), 19 Saint Brendan's Avenue Woodquay, Galway, H91 EY6V</td> <td>Mark Lane, 44 Uplands Way, London, N21 1DT, United Kingdom</td> </tr> </table>	The Owner(s) 18 Saint Brendan's Avenue Woodquay, Galway, H91 TKVO	The Occupant(s), 19 Saint Brendan's Avenue Woodquay, Galway, H91 EY6V	Mark Lane, 44 Uplands Way, London, N21 1DT, United Kingdom
The Owner(s) 18 Saint Brendan's Avenue Woodquay, Galway, H91 TKVO	The Occupant(s), 19 Saint Brendan's Avenue Woodquay, Galway, H91 EY6V	Mark Lane, 44 Uplands Way, London, N21 1DT, United Kingdom			



Legend:

LANDS BEING PERMANENTLY ACQUIRED* * SCHEDULE PART I (Shaded in Grey)	LANDS BEING TEMPORARILY ACQUIRED** **SCHEDULE PART II (Shaded in Grey)	Public rights of way to be extinguished listed in the SCHEDULE PART III (Section A)	Public rights of way to be restricted or otherwise interfered with listed in the SCHEDULE PART III (Section B)	Private rights to be acquired listed in the SCHEDULE PART IV (Section A)	Private rights to be restricted or otherwise interfered with listed in the SCHEDULE PART IV (Section B)	Private rights to be temporarily restricted or otherwise interfered with listed in the SCHEDULE PART IV (Section C)
101.a.101	101.b.201					

BUSCONNECTS GALWAY: CROSS-CITY LINK (UNIVERSITY ROAD TO DUBLIN ROAD) SCHEME COMPULSORY PURCHASE ORDER No. CCL-CPO-001, 2022 SITE NOTICE

NOTICE IS HEREBY GIVEN THAT GALWAY CITY COUNCIL HAS MADE:

BUSCONNECTS GALWAY: CROSS-CITY LINK (UNIVERSITY ROAD TO DUBLIN ROAD) SCHEME COMPULSORY PURCHASE ORDER No. CCL-CPO-001, 2022

WHICH IS BEING SUBMITTED TO AN BORD PLEANÁLA FOR CONFIRMATION

IF CONFIRMED, THE ORDER WILL AUTHORISE GALWAY CITY COUNCIL TO TEMPORARILY RESTRICT OR OTHERWISE INTERFERE WITH THE PRIVATE RIGHTS DESCRIBED IN PART IV (SECTION C) OF THE SCHEDULE (SEE ACCOMPANYING EXTRACTS) FOR THE PURPOSES OF CONSTRUCTION OF BUSCONNECTS GALWAY: CROSS-CITY LINK (UNIVERSITY ROAD TO DUBLIN ROAD) SCHEME FOR THE PURPOSES OF FACILITATING PUBLIC TRANSPORT, AND TOGETHER WITH ALL ANCILLARY AND CONSEQUENTIAL WORKS ASSOCIATED THEREWITH.

A copy of the order and of the maps referred to in it may be seen at:

Galway City Council
City Hall
College Road
Galway
H91 X4K8

An Bord Pleanála,
64 Marlborough Street,
Dublin 1,
D01 V902

on working days between the hours of **9:00am and 4:00pm** at the offices of Galway City Council and on working days between the hours of **9:15am and 5:30pm** at the offices of An Bord Pleanála, **from Wednesday 21st September to Friday 18th November 2022.**

A copy of the order and of the maps referred to in it are also available on the Galway City Council website for the BusConnectsGalway: Cross-City Link (University Road to Dublin Road) Scheme at: www.crosscitylinkgalway.ie

Any objection to the order should be made in writing to **An Bord Pleanála (Strategic Infrastructure Division), 64 Marlborough Street, Dublin 1, D01 V902**, so as to reach the said Board before **5.30pm on the Friday, 18th day of November 2022.**

Additional information in relation to the BusConnects Galway: Cross-City Link (University Road to Dublin Road) Scheme including a copy of the Environmental Impact Assessment Report (EIAR) and the Natura Impact Statement (NIS) are also available at the above location for inspection and/or purchase (in the case of the EIAR/NIS) and for inspection and downloading on the above mentioned website. Submissions/observations may be made in writing to An Bord Pleanála in relation to (i) the likely effects on the environment of the proposed road development, if carried out, (ii) the implications of the proposed road development, if carried out, for proper planning and sustainable development in the area in which it is proposed to situate the proposed road development, and (iii) the likely significant effects of the proposed road development on a European site between **Wednesday 21st September and Friday 18th November 2022.** Any submissions/observations must be accompanied by a fee of €50 (except for certain prescribed bodies) and must be received by the Board not later than 5.30 p.m. on Friday, 18th November 2022.

Such submissions/observations must also include the following information:

- The name of the person making the submission or observation, the name of the person acting on his or her behalf, if any, and the address to which any correspondence relating the application should be sent,
- The subject matter of the submission or observation, and

- The reasons, consideration and arguments on which the submission or observation is based in full (Article 217 of the Planning and Development Regulations 2001, as amended, refers)

Submissions/observations can also be made on the An Bord Pleanála website at the following address:

<https://online.pleanala.ie/en-ie/sid/observation>. Any enquiries relating to the application process should be directed to the Strategic Infrastructure Development Section of An Bord Pleanála (Tel. 01-8588100).

A person may question the validity of any decision by the Board on a proposed road development by way of an application for judicial review under the Rules of the Superior Courts (and in particular Order 84 of the Rules of the Superior Courts contained in S.I. No. 15 of 1986 as amended) and in accordance with sections 50, 50A and 50B of the Planning and Development Act 2000 (as amended).

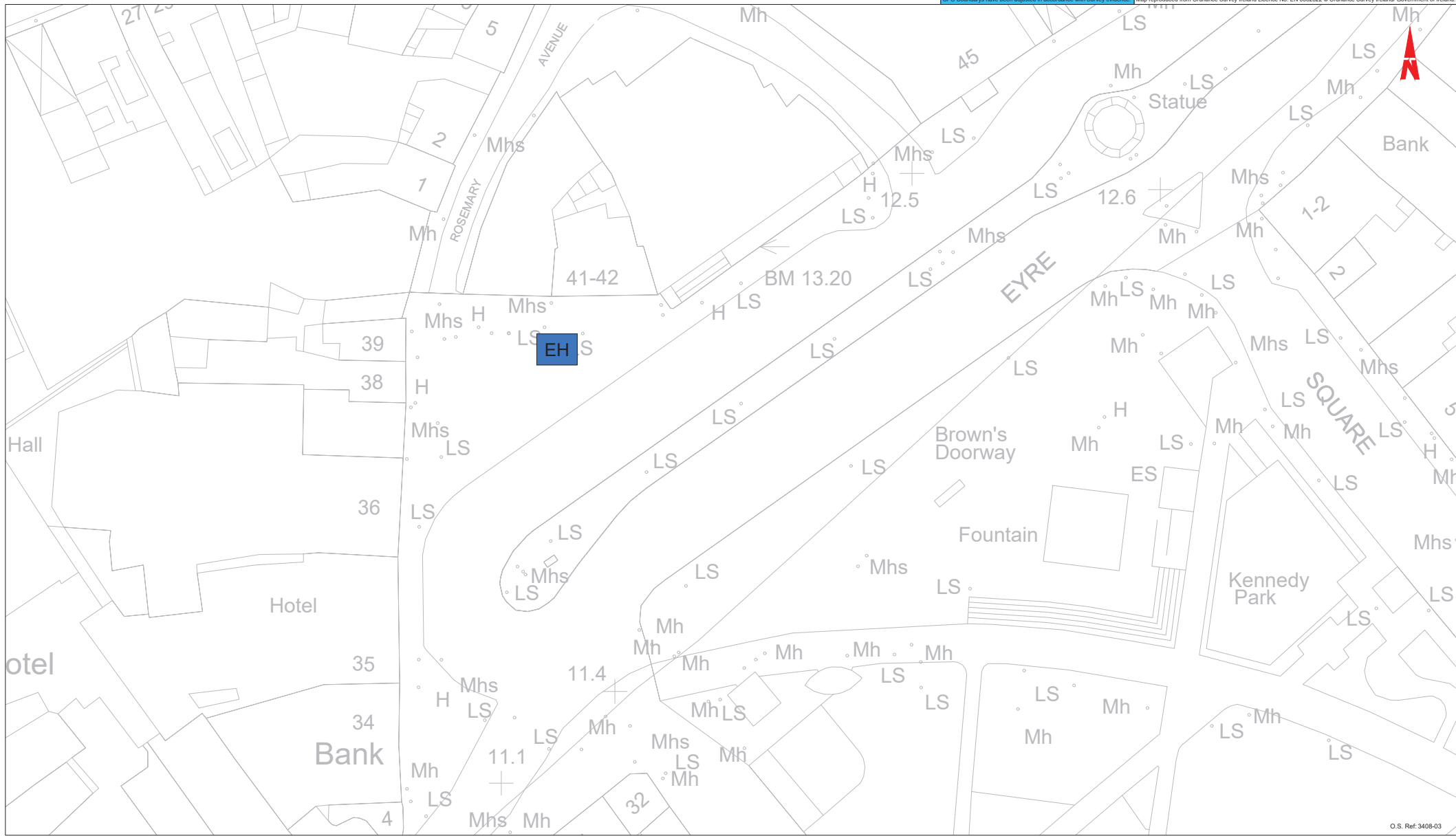
Practical information on the review mechanism can also be accessed under the heading: “Legal Notices - Judicial Review Notice” on An Bord Pleanála website www.pleanala.ie. This information is also available on the Citizens Information Service website www.citizensinformation.ie.

Signed: Brendan McGrath
Chief Executive
Galway City Council

Date of erection of site notice: 16/09/2022








SCHEDULE (EXTRACT) PART IV (SECTION C) Description of private rights to be acquired

Reference Number	Description	Owners or reputed owners of the Right to be Acquired
EH	The private rights, to include market rights, associated with or exercisable in relation to the area at Eyre Square North, Galway City designated as a Casual Trading Area under section 6 of the Casual Trading Act 1995 by Galway City Council and known as the “Eyre Square Market”	Madhu Bala-KawalJit Singh, Barnacoghe, Swinford, Co. Mayo. Gerard Devaney, Eglinton Street, Galway Declan Devaney, 9 Garraí Dhónaill, Cappagh Road, Galway. Kieran Devaney, 9 Garraí Dhónaill, Cappagh Road, Galway Gerry Devaney Snr., 9 Garraí Dhónaill, Cappagh Road, Galway Jacinta McCaul Cong Road, Headford Co. Galway H91YYT7 Ruby McCaul Cong Road, Headford Co. Galway H91YYT7 Ramune Jureniene Kincullia Loughrea Co. Galway H62FC95



O.S. Ref: 3408-03

Legend:

-  **LANDS BEING PERMANENTLY ACQUIRED***
* SCHEDULE PART I (Shaded in Grey)
-  **LANDS BEING TEMPORARILY ACQUIRED****
**SCHEDULE PART II (Shaded in Grey)
-  Public rights of way to be extinguished listed in the SCHEDULE PART III (Section A)
-  Public rights of way to be restricted or otherwise interfered with listed in the SCHEDULE PART III (Section B)
-  Private rights to be acquired listed in the SCHEDULE PART IV (Section A)
-  Private rights to be restricted or otherwise interfered with listed in the SCHEDULE PART IV (Section B)
-  Private rights to be temporarily restricted or otherwise interfered with listed in the SCHEDULE PART IV (Section C)



GALWAY CITY COUNCIL
Comhairle Cathrach na Gaillimhe
City Hall, College Road,
Galway
B91 N4K8

GALWAY CITY COUNCIL
BusConnects Galway: Cross-City Link
(University Road to Dublin Road)
Compulsory Purchase Order
No. CCL-CPO-001, 2022

Rev.	Date	Description	Appr.
PL01	31/08/22	ISSUED FOR PLANNING	DMCD

Private Rights to be Temporarily Restricted or Otherwise Interfered with			
Designed:	File Name:	Drawing No.	Rev.
BB	BCG-CPO-DM-SM.dwg	BCG-SM-105	PL01
Drawn: BM	Scale: 1:250 (1:500 @ A3)		
Checked: MH	Date: AUGUST 2022		
Approved: DMCD			

**BUSCONNECTS GALWAY: CROSS-CITY LINK (UNIVERSITY ROAD TO DUBLIN ROAD) SCHEME
COMPULSORY PURCHASE ORDER No. CCL-CPO-001, 2022**

**NOTICE OF RESTRICTION OF OR INTERFERENCE
WITH EXISTING PUBLIC RIGHT OF WAY**

SITE NOTICE

NOTICE IS HEREBY GIVEN THAT GALWAY CITY COUNCIL HAS MADE:

**BUSCONNECTS GALWAY: CROSS-CITY LINK (UNIVERSITY ROAD TO DUBLIN ROAD) SCHEME
COMPULSORY PURCHASE ORDER No. CCL-CPO-001, 2022**

WHICH IS BEING SUBMITTED TO AN BORD PLEANÁLA FOR CONFIRMATION

IF CONFIRMED, THIS ORDER WILL AUTHORISE GALWAY CITY COUNCIL TO RESTRICT OR OTHERWISE INTERFERE WITH THE FOLLOWING PUBLIC RIGHT OF WAY AS DESCRIBED IN PART III (SECTION B) OF THE SCHEDULE (EXTRACT BELOW).

SCHEDULE (EXTRACT) PART III (SECTION B) Description of public rights of way to be restricted or otherwise interfered with

Reference on the deposited map at the nominated office locations or GCC's website	Description of public rights of way to be restricted or otherwise interfered with
BC	All rights of vehicular traffic (except pedal cycles or other bicycles) over that section of North Eyre Square in the county of Galway in between the lines BC1 and BC2 shown coloured green on the deposit map reference BCG-DM-03
BD	All rights of vehicular traffic (except pedal cycles or other bicycles) over that section of North Eyre Square in the county of Galway in between the lines BD1 and BD2 shown coloured green on the deposit map reference BCG-DM-03
BE	All rights of vehicular traffic (except pedal cycles or other bicycles) over that section of North Eyre Square in the county of Galway in between the lines BE1 and BE2 shown coloured green on the deposit map reference BCG-DM-03

A copy of the order and of the maps referred to in it are also available on the Galway City Council website for the BusConnectsGalway: Cross-City Link (University Road to Dublin Road) Scheme at: www.crosscitylinkgalway.ie

Any objection to the order should be made in writing to **An Bord Pleanála (Strategic Infrastructure Division), 64 Marlborough Street, Dublin 1, D01 V902**, so as to reach the said Board before **5.30pm on the Friday, 18th day of November 2022**.

Additional information in relation to BusConnects Galway: Cross-City Link (University Road to Dublin Road) Scheme including a copy of the Environmental Impact Assessment Report (EIAR) and the Natura Impact Statement (NIS) are also available at the above location for inspection and/or purchase (in the case of the EIAR/NIS) and for inspection and downloading on the above mentioned website. Submissions/observations may be made in writing to An Bord Pleanála in relation to (i) the likely effects on the environment of the proposed road development, if carried out, (ii) the implications of the proposed road development, if carried out, for proper planning and sustainable development in the area in which it is proposed to situate the proposed road development, and (iii) the likely significant effects of the proposed road development on a European site between **Wednesday 21st September and Friday 18th November 2022**. Any submissions/observations must be accompanied by a fee of €50 (except for certain prescribed bodies) and must be received by the Board not later than 5.30 p.m. on Friday, 18th November 2022.

Such submissions/observations must also include the following information:

- The name of the person making the submission or observation, the name of the person acting on his or her behalf, if any, and the address to which any correspondence relating to the application should be sent,
- The subject matter of the submission or observation, and
- The reasons, consideration and arguments on which the submission or observation is based in full (Article 217 of the Planning and Development Regulations 2001, as amended, refers)

Submissions/observations can also be made on the An Bord Pleanála website at the following address: <https://online.pleanala.ie/en-ie/sid/observation>. Any enquiries relating to the application process should be directed to the Strategic Infrastructure Development Section of An Bord Pleanála (Tel. 01-8588100).

A person may question the validity of any decision by the Board on a proposed road development by way of an application for judicial review under the Rules of the Superior Courts (and in particular Order 84 of the Rules of the Superior Courts contained in S.I. No. 15 of 1986 as amended) and in accordance with sections 50, 50A and 50B of the Planning and Development Act 2000 (as amended).

Practical information on the review mechanism can also be accessed under the heading: "Legal Notices - Judicial Review Notice" on An Bord Pleanála website www.pleanala.ie. This information is also available on the Citizens Information Service website www.citizensinformation.ie.

Signed: Brendan McGrath
Chief Executive
Galway City Council

Date of erection of site notice: 16/09/2022



Legend:

	LANDS BEING PERMANENTLY ACQUIRED*		LANDS BEING TEMPORARILY ACQUIRED**		Public rights of way to be extinguished listed in the SCHEDULE PART III (Section A)		Public rights of way to be restricted or otherwise interfered with listed in the SCHEDULE PART III (Section B)		Private rights to be acquired listed in the SCHEDULE PART IV (Section A)		Private rights to be restricted or otherwise interfered with listed in the SCHEDULE PART IV (Section B)		Private rights to be temporarily restricted or otherwise interfered with listed in the SCHEDULE PART IV (Section C)
* SCHEDULE PART I (Shaded in Grey)		**SCHEDULE PART II (Shaded in Grey)											

GALWAY CITY COUNCIL
 Comhairle Cathrach na Gaillimhe
 City Hall, College Road,
 Galway
 B91 X4K8

GALWAY CITY COUNCIL
BusConnects Galway: Cross-City Link
(University Road to Dublin Road)
 Compulsory Purchase Order
 No. CCL-CPO-001, 2022

Rev.	Date	Description	Appr.
PL01	31/08/22	ISSUED FOR PLANNING	DMCD

Public Rights of Way to be Restricted or Otherwise Interfered with

Designed: BB	File Name: BCG-CPO-DM-SM.dwg	Drawing No. BCG-SM-104	Rev. PL01
Drawn: BM	Scale: 1:500 (1:1000 @ A3)		
Checked: MH	Date: AUGUST 2022		
Approved: DMCD			

BUSCONNECTS GALWAY: CROSS-CITY LINK (UNIVERSITY ROAD TO DUBLIN ROAD) SCHEME COMPULSORY PURCHASE ORDER No. CCL-CPO-001, 2022 SITE NOTICE

NOTICE IS HEREBY GIVEN THAT GALWAY CITY COUNCIL HAS MADE:

BUSCONNECTS GALWAY: CROSS-CITY LINK (UNIVERSITY ROAD TO DUBLIN ROAD) SCHEME COMPULSORY PURCHASE ORDER No. CCL-CPO-001, 2022

WHICH IS BEING SUBMITTED TO AN BORD PLEANÁLA FOR CONFIRMATION

IF CONFIRMED, THE ORDER WILL AUTHORISE GALWAY CITY COUNCIL TO ACQUIRE COMPULSORILY THE LAND AND/OR RIGHTS DESCRIBED IN PART I, PART II AND PART IV (SECTION A) AND ALSO TO TEMPORARILY RESTRICT OR OTHERWISE INTERFERE WITH THE PRIVATE RIGHTS DESCRIBED IN PART IV (SECTION C) OF THE SCHEDULE (SEE ACCOMPANYING EXTRACTS) FOR THE PURPOSES OF CONSTRUCTION OF BUSCONNECTS GALWAY: CROSS-CITY LINK (UNIVERSITY ROAD TO DUBLIN ROAD) SCHEME FOR THE PURPOSES OF FACILITATING PUBLIC TRANSPORT, AND TOGETHER WITH ALL ANCILLARY AND CONSEQUENTIAL WORKS ASSOCIATED THEREWITH.

A copy of the order and of the maps referred to in it may be seen at:

Galway City Council
City Hall
College Road
Galway
H91 X4K8

An Bord Pleanála,
64 Marlborough Street,
Dublin 1,
D01 V902

on working days between the hours of **9:00am and 4:00pm** at the offices of Galway City Council and on working days between the hours of **9:15am and 5:30pm** at the offices of An Bord Pleanála, **from Wednesday 21st September to Friday 18th November 2022.**

A copy of the order and of the maps referred to in it are also available on the Galway City Council website for the BusConnectsGalway: Cross-City Link (University Road to Dublin Road) Scheme at: www.crosscitylinkgalway.ie

Any objection to the order should be made in writing to **An Bord Pleanála (Strategic Infrastructure Division), 64 Marlborough Street, Dublin 1, D01 V902**, so as to reach the said Board before **5.30pm on the Friday, 18th day of November 2022.**

Additional information in relation to the BusConnects Galway: Cross-City Link (University Road to Dublin Road) Scheme including a copy of the Environmental Impact Assessment Report (EIAR) and the Natura Impact Statement (NIS) are also available at the above location for inspection and/or purchase (in the case of the EIAR/NIS) and for inspection and downloading on the above mentioned website. Submissions/observations may be made in writing to An Bord Pleanála in relation to (i) the likely effects on the environment of the proposed road development, if carried out, (ii) the implications of the proposed road development, if carried out, for proper planning and sustainable development in the area in which it is proposed to situate the proposed road development, and (iii) the likely significant effects of the proposed road development on a European site between **Wednesday 21st September and Friday 18th November 2022.** Any submissions/observations must be accompanied by a fee of €50 (except for certain prescribed bodies) and must be received by the Board not later than 5.30 p.m. on Friday, 18th November 2022.

Such submissions/observations must also include the following information:

- The name of the person making the submission or observation, the name of the person acting on his or her behalf, if any, and the address to which any correspondence relating the application should be sent,
- The subject matter of the submission or observation, and

• The reasons, consideration and arguments on which the submission or observation is based in full (Article 217 of the Planning and Development Regulations 2001, as amended, refers)

Submissions/observations can also be made on the An Bord Pleanála website at the following address:

<https://online.pleanala.ie/en-ie/sid/observation>. Any enquiries relating to the application process should be directed to the Strategic Infrastructure Development Section of An Bord Pleanála (Tel. 01-8588100).

A person may question the validity of any decision by the Board on a proposed road development by way of an application for judicial review under the Rules of the Superior Courts (and in particular Order 84 of the Rules of the Superior Courts contained in S.I. No. 15 of 1986 as amended) and in accordance with sections 50, 50A and 50B of the Planning and Development Act 2000 (as amended).

Practical information on the review mechanism can also be accessed under the heading: “Legal Notices - Judicial Review Notice” on An Bord Pleanála website www.pleanala.ie. This information is also available on the Citizens Information Service website www.citizensinformation.ie.

Signed: Brendan McGrath
Chief Executive
Galway City Council

Date of erection of site notice: 16/09/2022

SCHEDULE (EXTRACT) PART I Lands Being Permanently Acquired

Number on map deposited at Local Authority	Quantity, Description and situation of land	Owners or Reputed Owners	Lessees or Reputed Lessees	Occupiers
107.a.101	Area (Ha): 0.00465 Area (m2): 46.5 Description: Access Road County: Galway Address: Fairgreen House, Fairgreen Road, Galway.	CWC Webworks Ltd., Office 3 Ground Floor The Webworks Building Fairgreen Road Galway H91CX90 CWC Fairgreen Ltd., Office 3 Ground Floor The Webworks Building Fairgreen Road Galway H91CX90	None	Owner(s)

SCHEDULE (EXTRACT) PART II Lands Being Temporarily Acquired

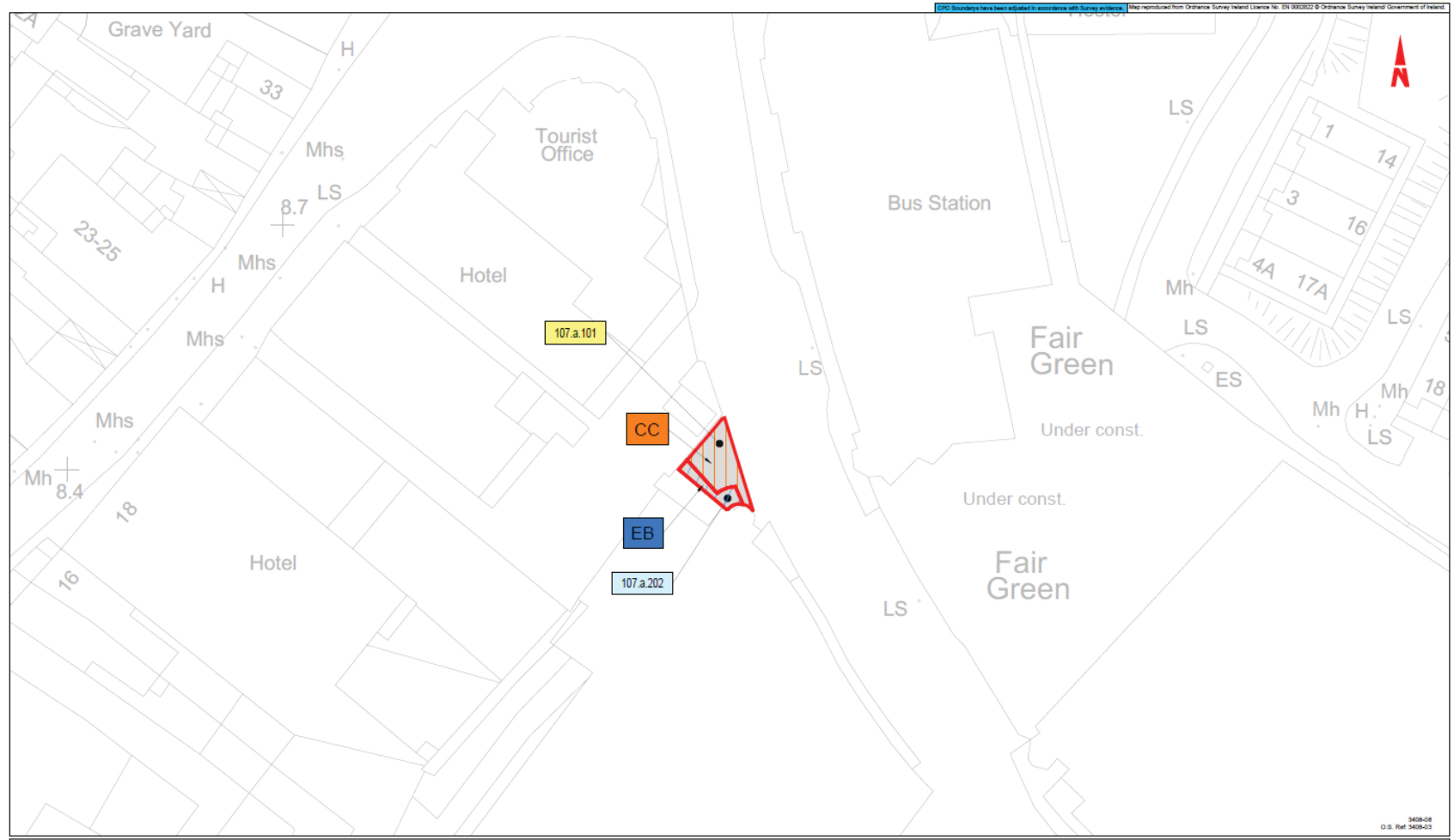
Number on map deposited at Local Authority	Quantity, Description and situation of land	Owners or Reputed Owners	Lessees or Reputed Lessees	Occupiers
107.a.202	Area (Ha): 0.00156 Area (m2): 15.6 Description: Access Road County: Galway Address: Fairgreen House, Fairgreen Road, Galway.	CWC Webworks Ltd., Office 3 Ground Floor The Webworks Building Fairgreen Road Galway H91CX90 CWC Fairgreen Ltd., Office 3 Ground Floor The Webworks Building Fairgreen Road Galway H91CX90	None	Owner(s)

SCHEDULE (EXTRACT) PART IV (SECTION A) Description of private rights to be acquired

Reference Number	Description	Owners or reputed owners of the Right to be Acquired
CC	All private rights within the area shaded orange and labelled 'CC' on the deposit map reference BCG-DM-03 associated with plot reference 107.a.101 as described in Part I of the Schedule	Any person who may have an interest in the private rights to be acquired

SCHEDULE (EXTRACT) PART IV (SECTION C) Description of private rights to be temporarily restricted or otherwise interfered with

Reference Number	Description	Owners or reputed owners of the Right to be Acquired
EB	All private rights within the area shaded blue and labelled 'EB' on the Deposit Map reference BCG- DM-03 associated with plot reference 107.a.202 as described in Part II of the Schedule.	Any person who may have an interest in the private rights to be temporarily restricted or otherwise interfered with



Legend:

LANDS BEING PERMANENTLY ACQUIRED* * SCHEDULE PART I (Shaded in Grey) 101.a.101	LANDS BEING TEMPORARILY ACQUIRED** **SCHEDULE PART II (Shaded in Grey) 101.a.201	Public rights of way to be extinguished listed in the SCHEDULE PART III (Section A)	Public rights of way to be restricted or otherwise interfered with listed in the SCHEDULE PART III (Section B)	Private rights to be acquired listed in the SCHEDULE PART IV (Section A)	Private rights to be restricted or otherwise interfered with listed in the SCHEDULE PART IV (Section B)	Private rights to be temporarily restricted or otherwise interfered with listed in the SCHEDULE PART IV (Section C)
--	--	---	--	--	---	---

BUSCONNECTS GALWAY: CROSS-CITY LINK (UNIVERSITY ROAD TO DUBLIN ROAD) SCHEME COMPULSORY PURCHASE ORDER No. CCL-CPO-001, 2022 SITE NOTICE

NOTICE IS HEREBY GIVEN THAT GALWAY CITY COUNCIL HAS MADE:

BUSCONNECTS GALWAY: CROSS-CITY LINK (UNIVERSITY ROAD TO DUBLIN ROAD) SCHEME COMPULSORY PURCHASE ORDER No. CCL-CPO-001, 2022

WHICH IS BEING SUBMITTED TO AN BORD PLEANÁLA FOR CONFIRMATION

IF CONFIRMED, THIS ORDER WILL AUTHORISE GALWAY CITY COUNCIL TO ACQUIRE COMPULSORILY THE FOLLOWING LAND AS DESCRIBED IN PART I OF THE SCHEDULE (SEE ACCOMPANYING EXTRACT) FOR THE PURPOSES OF CONSTRUCTION OF THE BUSCONNECTS GALWAY: CROSS-CITY LINK (UNIVERSITY ROAD TO DUBLIN ROAD) SCHEME FOR THE PURPOSES OF FACILITATING PUBLIC TRANSPORT, AND TOGETHER WITH ALL ANCILLARY AND CONSEQUENTIAL WORKS ASSOCIATED THEREWITH.

A copy of the order and of the maps referred to in it may be seen at:

Galway City Council
City Hall
College Road
Galway
H91 X4K8

An Bord Pleanála,
64 Marlborough Street,
Dublin 1,
D01 V902

on working days between the hours of **9:00am and 4:00pm** at the offices of Galway City Council and on working days between the hours of **9:15am and 5:30pm** at the offices of An Bord Pleanála, **from Wednesday 21st September to Friday 18th November 2022.**

A copy of the order and of the maps referred to in it are also available on the Galway City Council website for the BusConnectsGalway: Cross-City Link (University Road to Dublin Road) Scheme at: www.crosscitylinkgalway.ie

Any objection to the order should be made in writing to **An Bord Pleanála (Strategic Infrastructure Division), 64 Marlborough Street, Dublin 1, D01 V902**, so as to reach the said Board before **5.30pm on the Friday, 18th day of November 2022.**

Additional information in relation to the BusConnects Galway: Cross-City Link (University Road to Dublin Road) Scheme including a copy of the Environmental Impact Assessment Report (EIAR) and the Natura Impact Statement (NIS) are also available at the above location for inspection and/or purchase (in the case of the EIAR/NIS) and for inspection and downloading on the above mentioned website. Submissions/observations may be made in writing to An Bord Pleanála in relation to (i) the likely effects on the environment of the proposed road development, if carried out, (ii) the implications of the proposed road development, if carried out, for proper planning and sustainable development in the area in which it is proposed to situate the proposed road development, and (iii) the likely significant effects of the proposed road development on a European site between **Wednesday 21st September and Friday 18th November 2022.** Any submissions/observations must be accompanied by a fee of €50 (except for certain prescribed bodies) and must be received by the Board not later than 5.30 p.m. on Friday, 18th November 2022.

Such submissions/observations must also include the following information:

- The name of the person making the submission or observation, the name of the person acting on his or her behalf, if any, and the address to which any correspondence relating the application should be sent,
- The subject matter of the submission or observation, and

- The reasons, consideration and arguments on which the submission or observation is based in full (Article 217 of the Planning and Development Regulations 2001, as amended, refers)

Submissions/observations can also be made on the An Bord Pleanála website at the following address: <https://online.pleanala.ie/en-ie/sid/observation>. Any enquiries relating to the application process should be directed to the Strategic Infrastructure Development Section of An Bord Pleanála (Tel. 01-8588100).

A person may question the validity of any decision by the Board on a proposed road development by way of an application for judicial review under the Rules of the Superior Courts (and in particular Order 84 of the Rules of the Superior Courts contained in S.I. No. 15 of 1986 as amended) and in accordance with sections 50, 50A and 50B of the Planning and Development Act 2000 (as amended).

Practical information on the review mechanism can also be accessed under the heading: “Legal Notices - Judicial Review Notice” on An Bord Pleanála website www.pleanala.ie. This information is also available on the Citizens Information Service website www.citizensinformation.ie.

Signed: Brendan McGrath
Chief Executive
Galway City Council

Date of erection of site notice: 16/09/2022

SCHEDULE (EXTRACT) PART I Lands Being Permanently Acquired

Number on map deposited at Local Authority	Quantity, Description and situation of land		Owners or Reputed Owners	Lessees or Reputed Lessees	Occupiers
101.b.102	Area (Ha): Area (m2): Description: County: Address:	0.3060 3060.15 Public Road Galway Fairgreen Road, Galway.	Galway City Council, City Hall, College Road, Galway, H91X4K8	None	Owner(s)



Legend:

- LANDS BEING PERMANENTLY ACQUIRED*** (Shaded in Grey) SCHEDULE PART I (Shaded in Grey) 101.a.101
- LANDS BEING TEMPORARILY ACQUIRED**** (Shaded in Grey) SCHEDULE PART II (Shaded in Grey) 101.a.201
- Public rights of way to be extinguished listed in the SCHEDULE PART III (Section A)
- Public rights of way to be restricted or otherwise interfered with listed in the SCHEDULE PART III (Section B)
- Private rights to be acquired listed in the SCHEDULE PART IV (Section A)
- Private rights to be restricted or otherwise interfered with listed in the SCHEDULE PART IV (Section B)
- Private rights to be temporarily restricted or otherwise interfered with listed in the SCHEDULE PART IV (Section C)

GALWAY CITY COUNCIL
 Comhairle Cathrach na Gaillimhe
 City Hall, College Road,
 Galway
 B91 N4K8

GALWAY CITY COUNCIL
BusConnects Galway: Cross-City Link
(University Road to Dublin Road)
 Compulsory Purchase Order
 No. CCL-CPO-001, 2022

Rev.	Date	Description	Appr.
PL01	31/08/22	ISSUED FOR PLANNING	DMcD

Lands to be Compulsorily Acquired - Server Map
 Galway City Council

Designed: BB	File Name: BCG-CPO-DM-SM.dwg	Drawing No. BCG-SM-28	Rev. PL01
Drawn: BM	Scale: 1:250 (1:500 @ A3)		
Checked: MH	Date: AUGUST 2022		
Approved: DMcD			

BUSCONNECTS GALWAY: CROSS-CITY LINK (UNIVERSITY ROAD TO DUBLIN ROAD) SCHEME COMPULSORY PURCHASE ORDER No. CCL-CPO-001, 2022 SITE NOTICE

NOTICE IS HEREBY GIVEN THAT GALWAY CITY COUNCIL HAS MADE:

BUSCONNECTS GALWAY: CROSS-CITY LINK (UNIVERSITY ROAD TO DUBLIN ROAD) SCHEME COMPULSORY PURCHASE ORDER No. CCL-CPO-001, 2022

WHICH IS BEING SUBMITTED TO AN BORD PLEANÁLA FOR CONFIRMATION

IF CONFIRMED, THE ORDER WILL AUTHORISE GALWAY CITY COUNCIL TO ACQUIRE COMPULSORILY THE LAND AND/OR RIGHTS DESCRIBED IN PART I, PART II AND PART IV (SECTION A) AND ALSO TO TEMPORARILY RESTRICT OR OTHERWISE INTERFERE WITH THE PRIVATE RIGHTS DESCRIBED IN PART IV (SECTION C) OF THE SCHEDULE (SEE ACCOMPANYING EXTRACTS) FOR THE PURPOSES OF CONSTRUCTION OF BUSCONNECTS GALWAY: CROSS-CITY LINK (UNIVERSITY ROAD TO DUBLIN ROAD) SCHEME FOR THE PURPOSES OF FACILITATING PUBLIC TRANSPORT, AND TOGETHER WITH ALL ANCILLARY AND CONSEQUENTIAL WORKS ASSOCIATED THEREWITH.

A copy of the order and of the maps referred to in it may be seen at:

Galway City Council
City Hall
College Road
Galway
H91 X4K8

An Bord Pleanála,
64 Marlborough Street,
Dublin 1,
D01 V902

on working days between the hours of **9:00am and 4:00pm** at the offices of Galway City Council and on working days between the hours of **9:15am and 5:30pm** at the offices of An Bord Pleanála, **from Wednesday 21st September to Friday 18th November 2022.**

A copy of the order and of the maps referred to in it are also available on the Galway City Council website for the BusConnectsGalway: Cross-City Link (University Road to Dublin Road) Scheme at: www.crosscitylinkgalway.ie

Any objection to the order should be made in writing to **An Bord Pleanála (Strategic Infrastructure Division), 64 Marlborough Street, Dublin 1, D01 V902**, so as to reach the said Board before **5.30pm on the Friday, 18th day of November 2022.**

Additional information in relation to the BusConnects Galway: Cross-City Link (University Road to Dublin Road) Scheme including a copy of the Environmental Impact Assessment Report (EIAR) and the Natura Impact Statement (NIS) are also available at the above location for inspection and/or purchase (in the case of the EIAR/NIS) and for inspection and downloading on the above mentioned website. Submissions/observations may be made in writing to An Bord Pleanála in relation to (i) the likely effects on the environment of the proposed road development, if carried out, (ii) the implications of the proposed road development, if carried out, for proper planning and sustainable development in the area in which it is proposed to situate the proposed road development, and (iii) the likely significant effects of the proposed road development on a European site between **Wednesday 21st September and Friday 18th November 2022.** Any submissions/observations must be accompanied by a fee of €50 (except for certain prescribed bodies) and must be received by the Board not later than 5.30 p.m. on Friday, 18th November 2022.

Such submissions/observations must also include the following information:

- The name of the person making the submission or observation, the name of the person acting on his or her behalf, if any, and the address to which any correspondence relating the application should be sent,
- The subject matter of the submission or observation, and

- The reasons, consideration and arguments on which the submission or observation is based in full (Article 217 of the Planning and Development Regulations 2001, as amended, refers)

Submissions/observations can also be made on the An Bord Pleanála website at the following address:

<https://online.pleanala.ie/en-ie/sid/observation>. Any enquiries relating to the application process should be directed to the Strategic Infrastructure Development Section of An Bord Pleanála (Tel. 01-8588100).

A person may question the validity of any decision by the Board on a proposed road development by way of an application for judicial review under the Rules of the Superior Courts (and in particular Order 84 of the Rules of the Superior Courts contained in S.I. No. 15 of 1986 as amended) and in accordance with sections 50, 50A and 50B of the Planning and Development Act 2000 (as amended).

Practical information on the review mechanism can also be accessed under the heading: “Legal Notices - Judicial Review Notice” on An Bord Pleanála website www.pleanala.ie. This information is also available on the Citizens Information Service website www.citizensinformation.ie.

Signed: Brendan McGrath
Chief Executive
Galway City Council

Date of erection of site notice: 16/09/2022

SCHEDULE (EXTRACT) PART I Lands Being Permanently Acquired

Number on map deposited at Local Authority	Quantity, Description and situation of land		Owners or Reputed Owners	Lessees or Reputed Lessees	Occupiers
110.a.101	Area (Ha): Area (m2): Description: County: Address:	0.005698 56.98 Access Road Galway Fairgreen Road, Galway	Galway Hotel Partnership, 1 Kilmainham Square, Kilmainham Road, Kilmainham, Dublin	None	Owner(s) Galway City Council, City Hall, College Road, Galway, H91X4K8
124.a.101	Area (Ha): Area (m2): Description: County: Address:	0.14917 1491.7 Public Road Galway Fairgreen Road, Galway	Galway Hotel Partnership, 1 Kilmainham Square, Kilmainham Road, Kilmainham, Dublin Galway City Council, City Hall, College Road, Galway, H91X4K8	None	Owner(s) Galway City Council, City Hall, College Road, Galway, H91X4K8

SCHEDULE (EXTRACT) PART II Lands Being Temporarily Acquired

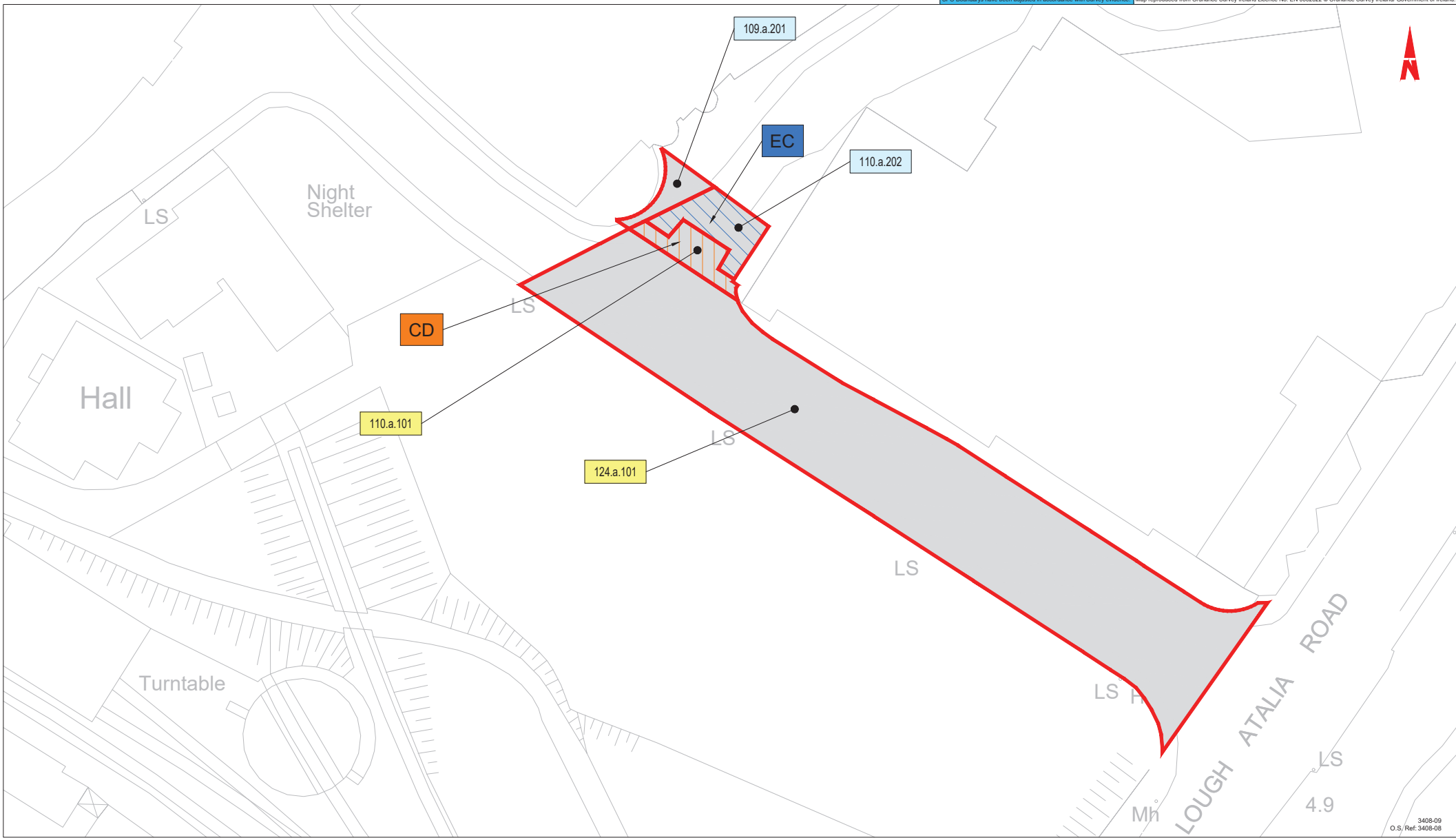
Number on map deposited at Local Authority	Quantity, Description and situation of land		Owners or Reputed Owners	Lessees or Reputed Lessees	Occupiers
109.a.201	Area (Ha): Area (m2): Description: County: Address:	0.003898 38.98 Access Road Galway Fairgreen Road, Galway.	John Hughes C/o Fairgreen Block Management Ltd, Unit 9, Dockgate, Dock Road, Galway Galway City Council, City Hall, College Road, Galway, H91X4K8	None	Owner(s)
110.a.202	Area (Ha): Area (m2): Description: County: Address:	0.00815 81.5 Access Road Galway Fairgreen Road, Galway.	Galway Hotel Partnership, 1 Kilmainham Square, Kilmainham Road, Kilmainham, Dublin	None	Owner(s) Galway City Council, City Hall, College Road, Galway, H91X4K8

SCHEDULE (EXTRACT) PART IV (SECTION A) Description of private rights to be acquired

Reference Number	Description	Owners or reputed owners of the Right to be Acquired
CD	All private rights within the area shaded orange and labelled 'CD' on the deposit map reference BCG-DM-03 associated with plot reference 110.a.101 as described in Part I of the Schedule	Fairgreen Coach Station Ltd. Office 3, Ground Floor, The Webworks Building, Fairgreen Road, Galway

SCHEDULE (EXTRACT) PART IV (SECTION C) Description of private rights to be temporarily restricted or otherwise interfered with

Reference Number	Description	Owners or reputed owners of the Right to be Acquired
EC	All private rights within the area shaded blue and labelled 'EC' on the Deposit Map reference BCG-DM-03 associated with plot reference 110.a.202 as described in Part II of the Schedule.	Fairgreen Coach Station Ltd Office 3, Ground Floor, The Webworks Building, Fairgreen Road, Galway



3408-09
O.S. Ref: 3408-08

Legend:

- LANDS BEING PERMANENTLY ACQUIRED* (Shaded in Grey)
- LANDS BEING TEMPORARILY ACQUIRED** (Shaded in Grey)
- Public rights of way to be extinguished listed in the SCHEDULE PART III (Section A)
- Public rights of way to be restricted or otherwise interfered with listed in the SCHEDULE PART III (Section B)
- Private rights to be acquired listed in the SCHEDULE PART IV (Section A)
- Private rights to be restricted or otherwise interfered with listed in the SCHEDULE PART IV (Section B)
- Private rights to be temporarily restricted or otherwise interfered with listed in the SCHEDULE PART IV (Section C)

GALWAY CITY COUNCIL
 Comhairle Cathrach na Gallíne
 City Hall, College Road,
 Galway
 B91 X4K8

GALWAY CITY COUNCIL
BusConnects Galway: Cross-City Link
(University Road to Dublin Road)
 Compulsory Purchase Order
 No. CCL-CPO-001, 2022

Rev.	Date	Description	Appr.
PL01	31/08/22	ISSUED FOR PLANNING	DMcD

Lands to be Compulsorily Acquired			
Designed: BB	File Name: BCG-CPO-DM-SM.dwg	Drawing No. BCG-SM-9/10	Rev. PL01
Drawn: BM	Scale: 1:250 (1:500 @ A3)		
Checked: MH	Date: AUGUST 2022		
Approved: DMcD			

BUSCONNECTS GALWAY: CROSS-CITY LINK (UNIVERSITY ROAD TO DUBLIN ROAD) SCHEME COMPULSORY PURCHASE ORDER No. CCL-CPO-001, 2022 SITE NOTICE

NOTICE IS HEREBY GIVEN THAT GALWAY CITY COUNCIL HAS MADE:

BUSCONNECTS GALWAY: CROSS-CITY LINK (UNIVERSITY ROAD TO DUBLIN ROAD) SCHEME COMPULSORY PURCHASE ORDER No. CCL-CPO-001, 2022

WHICH IS BEING SUBMITTED TO AN BORD PLEANÁLA FOR CONFIRMATION

IF CONFIRMED, THE ORDER WILL AUTHORISE GALWAY CITY COUNCIL TO ACQUIRE COMPULSORILY THE LAND AND/OR RIGHTS DESCRIBED IN PART I, PART II AND PART IV (SECTION A) AND ALSO TO TEMPORARILY RESTRICT OR OTHERWISE INTERFERE WITH THE PRIVATE RIGHTS DESCRIBED IN PART IV (SECTION C) OF THE SCHEDULE (SEE ACCOMPANYING EXTRACTS) FOR THE PURPOSES OF CONSTRUCTION OF BUSCONNECTS GALWAY: CROSS-CITY LINK (UNIVERSITY ROAD TO DUBLIN ROAD) SCHEME FOR THE PURPOSES OF FACILITATING PUBLIC TRANSPORT, AND TOGETHER WITH ALL ANCILLARY AND CONSEQUENTIAL WORKS ASSOCIATED THEREWITH.

A copy of the order and of the maps referred to in it may be seen at:

Galway City Council
City Hall
College Road
Galway
H91 X4K8

An Bord Pleanála,
64 Marlborough Street,
Dublin 1,
D01 V902

on working days between the hours of **9:00am and 4:00pm** at the offices of Galway City Council and on working days between the hours of **9:15am and 5:30pm** at the offices of An Bord Pleanála, **from Wednesday 21st September to Friday 18th November 2022.**

A copy of the order and of the maps referred to in it are also available on the Galway City Council website for the BusConnectsGalway: Cross-City Link (University Road to Dublin Road) Scheme at: www.crosscitylinkgalway.ie

Any objection to the order should be made in writing to **An Bord Pleanála (Strategic Infrastructure Division), 64 Marlborough Street, Dublin 1, D01 V902**, so as to reach the said Board before **5.30pm on the Friday, 18th day of November 2022.**

Additional information in relation to the BusConnects Galway: Cross-City Link (University Road to Dublin Road) Scheme including a copy of the Environmental Impact Assessment Report (EIAR) and the Natura Impact Statement (NIS) are also available at the above location for inspection and/or purchase (in the case of the EIAR/NIS) and for inspection and downloading on the above mentioned website. Submissions/observations may be made in writing to An Bord Pleanála in relation to (i) the likely effects on the environment of the proposed road development, if carried out, (ii) the implications of the proposed road development, if carried out, for proper planning and sustainable development in the area in which it is proposed to situate the proposed road development, and (iii) the likely significant effects of the proposed road development on a European site between **Wednesday 21st September and Friday 18th November 2022.** Any submissions/observations must be accompanied by a fee of €50 (except for certain prescribed bodies) and must be received by the Board not later than 5.30 p.m. on Friday, 18th November 2022.

Such submissions/observations must also include the following information:

- The name of the person making the submission or observation, the name of the person acting on his or her behalf, if any, and the address to which any correspondence relating the application should be sent,
- The subject matter of the submission or observation, and

• The reasons, consideration and arguments on which the submission or observation is based in full (Article 217 of the Planning and Development Regulations 2001, as amended, refers)

Submissions/observations can also be made on the An Bord Pleanála website at the following address:

<https://online.pleanala.ie/en-ie/sid/observation>. Any enquiries relating to the application process should be directed to the Strategic Infrastructure Development Section of An Bord Pleanála (Tel. 01-8588100).

A person may question the validity of any decision by the Board on a proposed road development by way of an application for judicial review under the Rules of the Superior Courts (and in particular Order 84 of the Rules of the Superior Courts contained in S.I. No. 15 of 1986 as amended) and in accordance with sections 50, 50A and 50B of the Planning and Development Act 2000 (as amended).

Practical information on the review mechanism can also be accessed under the heading: “Legal Notices - Judicial Review Notice” on An Bord Pleanála website www.pleanala.ie. This information is also available on the Citizens Information Service website www.citizensinformation.ie.

Signed: Brendan McGrath
Chief Executive
Galway City Council

Date of erection of site notice: 16/09/2022

SCHEDULE (EXTRACT) PART I Lands Being Permanently Acquired

Number on map deposited at Local Authority	Quantity, Description and situation of land	Owners or Reputed Owners	Lessees or Reputed Lessees	Occupiers
111.a.101	Area (Ha): 0.00101 Area (m2): 10.1 Description: Access Road County: Galway Address: Glenmore Estate, College Road, Galway.	Glenmore (Galway) Estate CLG, C/o Galway Property Management, Atlanta House, 36 Dominick Street Upper, Galway.	None	Owner(s)

SCHEDULE (EXTRACT) PART II Lands Being Temporarily Acquired

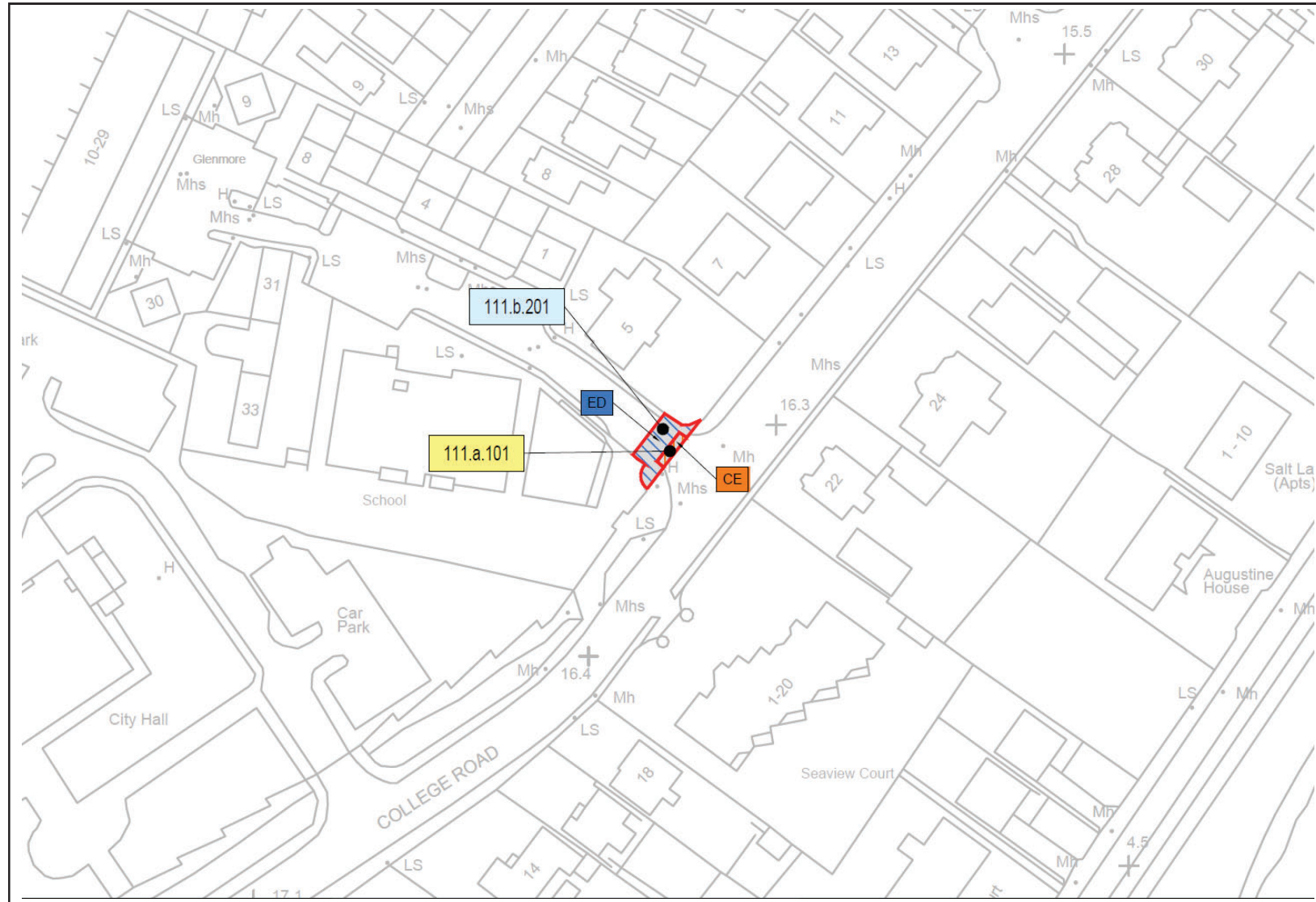
Number on map deposited at Local Authority	Quantity, Description and situation of land	Owners or Reputed Owners	Lessees or Reputed Lessees	Occupiers
111.b.201	Area (Ha): 0.005186 Area (m2): 51.86 Description: Access road & footpath County: Galway Address: Glenmore Estate, College Road, Galway.	Glenmore (Galway) Estate CLG, C/o Galway Property Management, Atlanta House, 36 Dominick Street Upper, Galway.	None	Owner(s)

SCHEDULE (EXTRACT) PART IV (SECTION A) Description of private rights to be acquired

Reference Number	Description	Owners or reputed owners of the Right to be Acquired
CE	All private rights within the area shaded orange and labelled 'CE' on the deposit map reference BCG-DM-04 associated with plot reference 111.a.101 as described in Part I of the Schedule	Galway City Council, City Hall, College Road, Galway, H91X4K8 Yeats College, College Road, Galway Peadar Fitzgerald 5 College Road, Galway H91P7Y2

SCHEDULE (EXTRACT) PART IV (SECTION C) Description of private rights to be temporarily restricted or otherwise interfered with

Reference Number	Description	Owners or reputed owners of the Right to be Acquired
ED	All private rights within the area shaded blue and labelled 'ED' on the Deposit Map reference BCG- DM-04 associated with plot reference 111.b.201 as described in Part II of the Schedule.	Galway City Council, City Hall, College Road, Galway, H91X4K8
		Yeats College, College Road, Galway
		Peadar Fitzgerald 5 College Road, Galway H91P7Y2



 LANDS BEING PERMANENTLY ACQUIRED*

* SCHEDULE PART I (Shaded in Grey)

 LANDS BEING TEMPORARILY ACQUIRED**

**SCHEDULE PART II (Shaded in Grey)

 CA

Private rights to be acquired listed in the SCHEDULE PART IV (Section A)

 EA

Private rights to be temporarily restricted or otherwise interfered with listed in the SCHEDULE PART IV (Section C)

101.a.101

101.a.201

BUSCONNECTS GALWAY: CROSS-CITY LINK (UNIVERSITY ROAD TO DUBLIN ROAD) SCHEME COMPULSORY PURCHASE ORDER No. CCL-CPO-001, 2022 SITE NOTICE

NOTICE IS HEREBY GIVEN THAT GALWAY CITY COUNCIL HAS MADE:

BUSCONNECTS GALWAY: CROSS-CITY LINK (UNIVERSITY ROAD TO DUBLIN ROAD) SCHEME COMPULSORY PURCHASE ORDER No. CCL-CPO-001, 2022

WHICH IS BEING SUBMITTED TO AN BORD PLEANÁLA FOR CONFIRMATION

IF CONFIRMED, THIS ORDER WILL AUTHORISE GALWAY CITY COUNCIL TO ACQUIRE COMPULSORILY THE FOLLOWING LAND AS DESCRIBED IN PART I OF THE SCHEDULE (SEE ACCOMPANYING EXTRACT) FOR THE PURPOSES OF CONSTRUCTION OF THE BUSCONNECTS GALWAY: CROSS-CITY LINK (UNIVERSITY ROAD TO DUBLIN ROAD) SCHEME FOR THE PURPOSES OF FACILITATING PUBLIC TRANSPORT, AND TOGETHER WITH ALL ANCILLARY AND CONSEQUENTIAL WORKS ASSOCIATED THEREWITH.

A copy of the order and of the maps referred to in it may be seen at:

Galway City Council
City Hall
College Road
Galway
H91 X4K8

An Bord Pleanála,
64 Marlborough Street,
Dublin 1,
D01 V902

on working days between the hours of **9:00am and 4:00pm** at the offices of Galway City Council and on working days between the hours of **9:15am and 5:30pm** at the offices of An Bord Pleanála, **from Wednesday 21st September to Friday 18th November 2022.**

A copy of the order and of the maps referred to in it are also available on the Galway City Council website for the BusConnectsGalway: Cross-City Link (University Road to Dublin Road) Scheme at: www.crosscitylinkgalway.ie

Any objection to the order should be made in writing to **An Bord Pleanála (Strategic Infrastructure Division), 64 Marlborough Street, Dublin 1, D01 V902**, so as to reach the said Board before **5.30pm on the Friday, 18th day of November 2022.**

Additional information in relation to the BusConnects Galway: Cross-City Link (University Road to Dublin Road) Scheme including a copy of the Environmental Impact Assessment Report (EIAR) and the Natura Impact Statement (NIS) are also available at the above location for inspection and/or purchase (in the case of the EIAR/NIS) and for inspection and downloading on the above mentioned website. Submissions/observations may be made in writing to An Bord Pleanála in relation to (i) the likely effects on the environment of the proposed road development, if carried out, (ii) the implications of the proposed road development, if carried out, for proper planning and sustainable development in the area in which it is proposed to situate the proposed road development, and (iii) the likely significant effects of the proposed road development on a European site between **Wednesday 21st September and Friday 18th November 2022.** Any submissions/observations must be accompanied by a fee of €50 (except for certain prescribed bodies) and must be received by the Board not later than 5.30 p.m. on Friday, 18th November 2022.

Such submissions/observations must also include the following information:

- The name of the person making the submission or observation, the name of the person acting on his or her behalf, if any, and the address to which any correspondence relating the application should be sent,
- The subject matter of the submission or observation, and

- The reasons, consideration and arguments on which the submission or observation is based in full (Article 217 of the Planning and Development Regulations 2001, as amended, refers)

Submissions/observations can also be made on the An Bord Pleanála website at the following address: <https://online.pleanala.ie/en-ie/sid/observation>. Any enquiries relating to the application process should be directed to the Strategic Infrastructure Development Section of An Bord Pleanála (Tel. 01-8588100).

A person may question the validity of any decision by the Board on a proposed road development by way of an application for judicial review under the Rules of the Superior Courts (and in particular Order 84 of the Rules of the Superior Courts contained in S.I. No. 15 of 1986 as amended) and in accordance with sections 50, 50A and 50B of the Planning and Development Act 2000 (as amended).

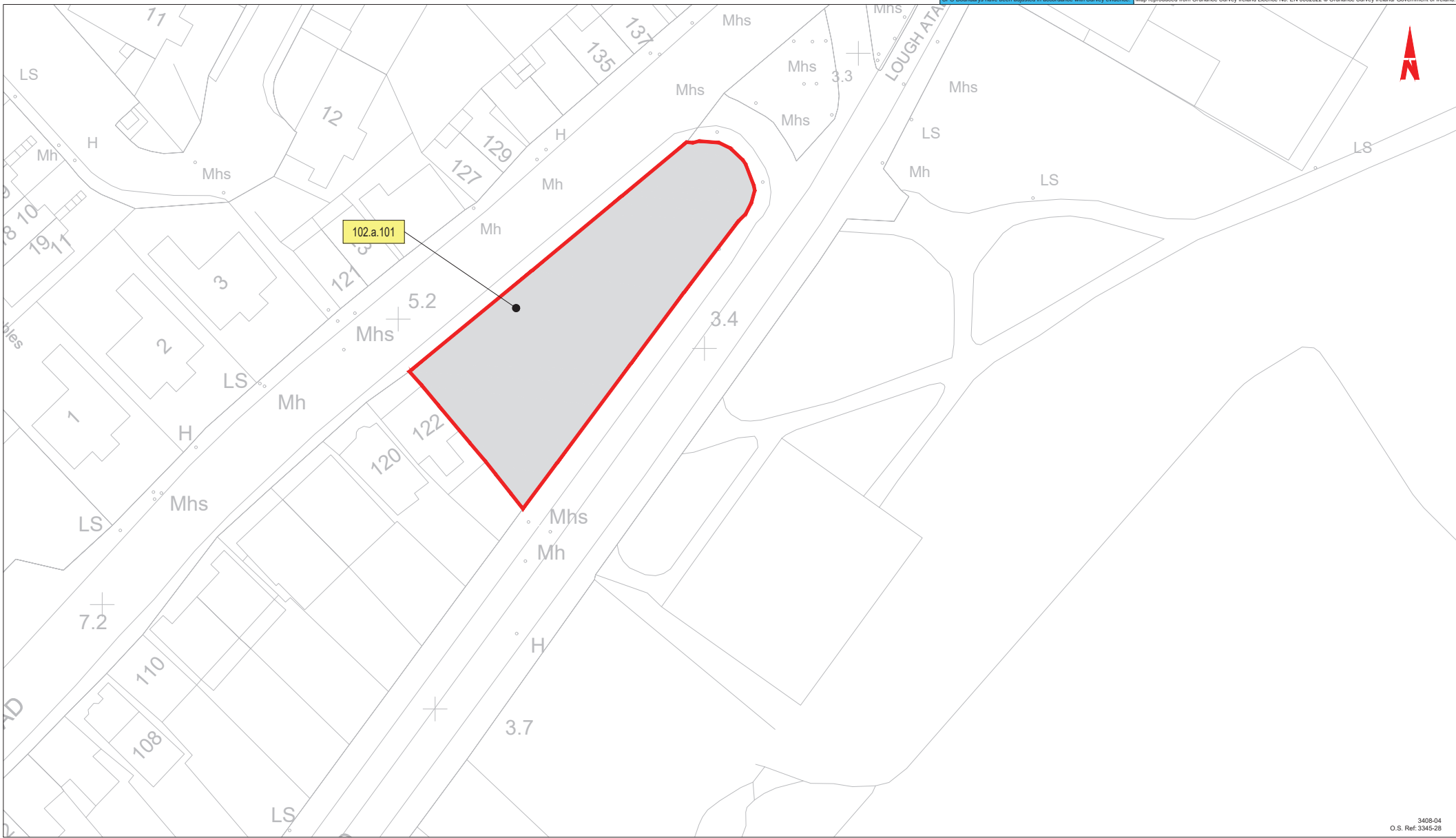
Practical information on the review mechanism can also be accessed under the heading: “Legal Notices - Judicial Review Notice” on An Bord Pleanála website www.pleanala.ie. This information is also available on the Citizens Information Service website www.citizensinformation.ie.

Signed: Brendan McGrath
Chief Executive
Galway City Council

Date of erection of site notice: 16/09/2022








SCHEDULE (EXTRACT) PART I Lands Being Permanently Acquired

Number on map deposited at Local Authority	Quantity, Description and situation of land	Owners or Reputed Owners	Lessees or Reputed Lessees	Occupiers
102.a.101	Area (Ha): 0.0928 Area (m2): 928 Description: Recreational land County: Galway Address: College Road, Galway.	Galway City Council, City Hall, College Road, Galway, H91X4K8 Stephen Doherty Address unknown	None	Owner(s)



3408-04
O.S. Ref: 3345-28

Legend:

-  **LANDS BEING PERMANENTLY ACQUIRED***
* SCHEDULE PART I (Shaded in Grey)
-  **LANDS BEING TEMPORARILY ACQUIRED****
**SCHEDULE PART II (Shaded in Grey)
-  Public rights of way to be extinguished listed in the SCHEDULE PART III (Section A)
-  Public rights of way to be restricted or otherwise interfered with listed in the SCHEDULE PART III (Section B)
-  Private rights to be acquired listed in the SCHEDULE PART IV (Section A)
-  Private rights to be restricted or otherwise interfered with listed in the SCHEDULE PART IV (Section B)
-  Private rights to be temporarily restricted or otherwise interfered with listed in the SCHEDULE PART IV (Section C)



GALWAY CITY COUNCIL
Comhairle Cathrach na Gallíne
City Hall, College Road,
Galway
B91 X4K8

GALWAY CITY COUNCIL
BusConnects Galway: Cross-City Link
(University Road to Dublin Road)
Compulsory Purchase Order
No. CCL-CPO-001, 2022

Rev.	Date	Description	Appr.
PL01	31/08/22	ISSUED FOR PLANNING	DMcD

Lands to be Compulsorily Acquired - Server Map "Galway City Council, Stephen Doherty"				
Designed:	BM	File Name:	Drawing No.	Rev.
Drawn:	BM	BCG-CPO-DM-SM.dwg	BCG-SM-27-A	PL01
Checked:	MH	Scale: 1:250 (1:500 @ A3)		
Approved:	DMcD	Date: AUGUST 2022		

BUSCONNECTS GALWAY: CROSS-CITY LINK (UNIVERSITY ROAD TO DUBLIN ROAD) SCHEME COMPULSORY PURCHASE ORDER No. CCL-CPO-001, 2022 SITE NOTICE

NOTICE IS HEREBY GIVEN THAT GALWAY CITY COUNCIL HAS MADE:

BUSCONNECTS GALWAY: CROSS-CITY LINK (UNIVERSITY ROAD TO DUBLIN ROAD) SCHEME COMPULSORY PURCHASE ORDER No. CCL-CPO-001, 2022

WHICH IS BEING SUBMITTED TO AN BORD PLEANÁLA FOR CONFIRMATION

IF CONFIRMED, THIS ORDER WILL AUTHORISE GALWAY CITY COUNCIL TO ACQUIRE COMPULSORILY THE FOLLOWING LAND AS DESCRIBED IN PART I OF THE SCHEDULE (SEE ACCOMPANYING EXTRACT) FOR THE PURPOSES OF CONSTRUCTION OF THE BUSCONNECTS GALWAY: CROSS-CITY LINK (UNIVERSITY ROAD TO DUBLIN ROAD) SCHEME FOR THE PURPOSES OF FACILITATING PUBLIC TRANSPORT, AND TOGETHER WITH ALL ANCILLARY AND CONSEQUENTIAL WORKS ASSOCIATED THEREWITH.

A copy of the order and of the maps referred to in it may be seen at:

Galway City Council
City Hall
College Road
Galway
H91 X4K8

An Bord Pleanála,
64 Marlborough Street,
Dublin 1,
D01 V902

on working days between the hours of **9:00am and 4:00pm** at the offices of Galway City Council and on working days between the hours of **9:15am and 5:30pm** at the offices of An Bord Pleanála, **from Wednesday 21st September to Friday 18th November 2022.**

A copy of the order and of the maps referred to in it are also available on the Galway City Council website for the BusConnectsGalway: Cross-City Link (University Road to Dublin Road) Scheme at: www.crosscitylinkgalway.ie

Any objection to the order should be made in writing to **An Bord Pleanála (Strategic Infrastructure Division), 64 Marlborough Street, Dublin 1, D01 V902**, so as to reach the said Board before **5.30pm on the Friday, 18th day of November 2022.**

Additional information in relation to the BusConnects Galway: Cross-City Link (University Road to Dublin Road) Scheme including a copy of the Environmental Impact Assessment Report (EIAR) and the Natura Impact Statement (NIS) are also available at the above location for inspection and/or purchase (in the case of the EIAR/NIS) and for inspection and downloading on the above mentioned website. Submissions/observations may be made in writing to An Bord Pleanála in relation to (i) the likely effects on the environment of the proposed road development, if carried out, (ii) the implications of the proposed road development, if carried out, for proper planning and sustainable development in the area in which it is proposed to situate the proposed road development, and (iii) the likely significant effects of the proposed road development on a European site between **Wednesday 21st September and Friday 18th November 2022.** Any submissions/observations must be accompanied by a fee of €50 (except for certain prescribed bodies) and must be received by the Board not later than 5.30 p.m. on Friday, 18th November 2022.

Such submissions/observations must also include the following information:

- The name of the person making the submission or observation, the name of the person acting on his or her behalf, if any, and the address to which any correspondence relating the application should be sent,
- The subject matter of the submission or observation, and

- The reasons, consideration and arguments on which the submission or observation is based in full (Article 217 of the Planning and Development Regulations 2001, as amended, refers)

Submissions/observations can also be made on the An Bord Pleanála website at the following address:

<https://online.pleanala.ie/en-ie/sid/observation>. Any enquiries relating to the application process should be directed to the Strategic Infrastructure Development Section of An Bord Pleanála (Tel. 01-8588100).

A person may question the validity of any decision by the Board on a proposed road development by way of an application for judicial review under the Rules of the Superior Courts (and in particular Order 84 of the Rules of the Superior Courts contained in S.I. No. 15 of 1986 as amended) and in accordance with sections 50, 50A and 50B of the Planning and Development Act 2000 (as amended).

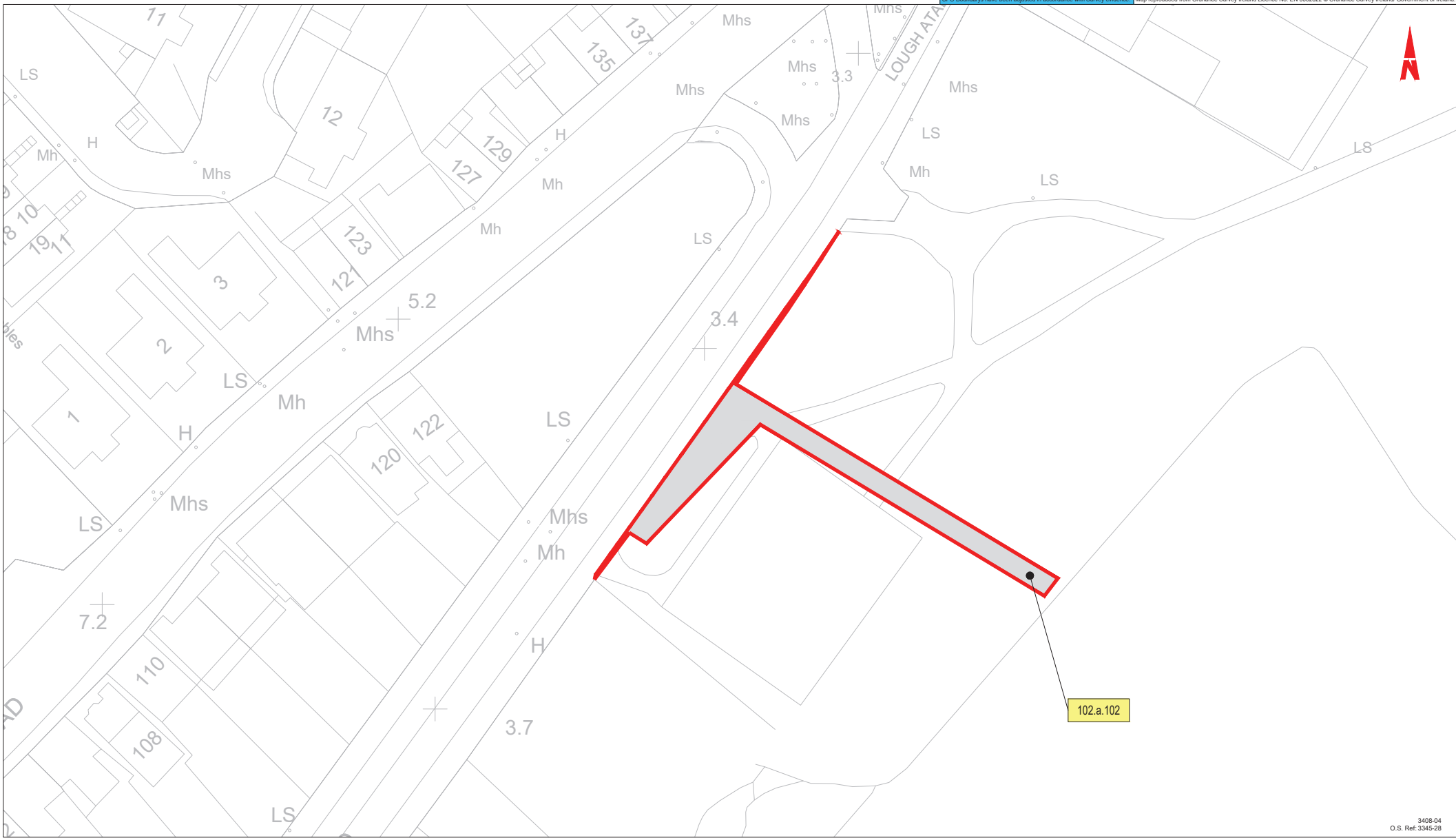
Practical information on the review mechanism can also be accessed under the heading: “Legal Notices - Judicial Review Notice” on An Bord Pleanála website www.pleanala.ie. This information is also available on the Citizens Information Service website www.citizensinformation.ie.

Signed: Brendan McGrath
Chief Executive
Galway City Council

Date of erection of site notice: 16/09/2022








SCHEDULE (EXTRACT) PART I Lands Being Permanently Acquired


Number on map deposited at Local Authority	Quantity, Description and situation of land	Owners or Reputed Owners	Lessees or Reputed Lessees	Occupiers
102.a.102	Area (Ha): 0.0269 Area (m2): 269 Description: Recreational land County: Galway Address: Lough Atalia Road, Galway.	Galway City Council, City Hall, College Road, Galway, H91X4K8 Stephen Doherty Address unknown	None	Owner(s)



3408-04
O.S. Ref: 3345-28

Legend:

-  **LANDS BEING PERMANENTLY ACQUIRED*** * SCHEDULE PART I (Shaded in Grey)
-  **LANDS BEING TEMPORARILY ACQUIRED**** **SCHEDULE PART II (Shaded in Grey)
-  Public rights of way to be extinguished listed in the SCHEDULE PART III (Section A)
-  Public rights of way to be restricted or otherwise interfered with listed in the SCHEDULE PART III (Section B)
-  Private rights to be acquired listed in the SCHEDULE PART IV (Section A)
-  Private rights to be restricted or otherwise interfered with listed in the SCHEDULE PART IV (Section B)
-  Private rights to be temporarily restricted or otherwise interfered with listed in the SCHEDULE PART IV (Section C)



GALWAY CITY COUNCIL
Comhairle Cathrach na Gaillimhe
City Hall, College Road,
Galway
B91 N4K8

GALWAY CITY COUNCIL
BusConnects Galway: Cross-City Link
(University Road to Dublin Road)
Compulsory Purchase Order
No. CCL-CPO-001, 2022

Rev.	Date	Description	Appr.
PL01	31/08/22	ISSUED FOR PLANNING	DMcD

Lands to be Compulsorily Acquired - Server Map "Galway City Council, Stephen Doherty"			
Designed:	File Name:	Drawing No.	Rev.
BB	BCG-CPO-DM-SM.dwg	BCG-SM-27-B	PL01
Drawn: BM	Scale: 1:250 (1:500 @ A3)		
Checked: MH	Date: AUGUST 2022		
Approved: DMcD			

BUSCONNECTS GALWAY: CROSS-CITY LINK (UNIVERSITY ROAD TO DUBLIN ROAD) SCHEME COMPULSORY PURCHASE ORDER No. CCL-CPO-001, 2022 SITE NOTICE

NOTICE IS HEREBY GIVEN THAT GALWAY CITY COUNCIL HAS MADE:

BUSCONNECTS GALWAY: CROSS-CITY LINK (UNIVERSITY ROAD TO DUBLIN ROAD) SCHEME COMPULSORY PURCHASE ORDER No. CCL-CPO-001, 2022

WHICH IS BEING SUBMITTED TO AN BORD PLEANÁLA FOR CONFIRMATION

IF CONFIRMED, THIS ORDER WILL AUTHORISE GALWAY CITY COUNCIL TO ACQUIRE COMPULSORILY THE FOLLOWING LAND AS DESCRIBED IN PART I AND PART II OF THE SCHEDULE (SEE ACCOMPANYING EXTRACT) FOR THE PURPOSES OF CONSTRUCTION OF THE BUSCONNECTS GALWAY: CROSS-CITY LINK (UNIVERSITY ROAD TO DUBLIN ROAD) SCHEME FOR THE PURPOSES OF FACILITATING PUBLIC TRANSPORT, AND TOGETHER WITH ALL ANCILLARY AND CONSEQUENTIAL WORKS ASSOCIATED THEREWITH.

A copy of the order and of the maps referred to in it may be seen at:

Galway City Council
City Hall
College Road
Galway
H91 X4K8

An Bord Pleanála,
64 Marlborough Street,
Dublin 1,
D01 V902

on working days between the hours of **9:00am and 4:00pm** at the offices of Galway City Council and on working days between the hours of **9:15am and 5:30pm** at the offices of An Bord Pleanála, **from Wednesday 21st September to Friday 18th November 2022.**

A copy of the order and of the maps referred to in it are also available on the Galway City Council website for the BusConnectsGalway: Cross-City Link (University Road to Dublin Road) Scheme at: www.crosscitylinkgalway.ie

Any objection to the order should be made in writing to **An Bord Pleanála (Strategic Infrastructure Division), 64 Marlborough Street, Dublin 1, D01 V902**, so as to reach the said Board before **5.30pm on the Friday, 18th day of November 2022.**

Additional information in relation to the BusConnects Galway: Cross-City Link (University Road to Dublin Road) Scheme including a copy of the Environmental Impact Assessment Report (EIAR) and the Natura Impact Statement (NIS) are also available at the above location for inspection and/or purchase (in the case of the EIAR/NIS) and for inspection and downloading on the above mentioned website. Submissions/observations may be made in writing to An Bord Pleanála in relation to (i) the likely effects on the environment of the proposed road development, if carried out, (ii) the implications of the proposed road development, if carried out, for proper planning and sustainable development in the area in which it is proposed to situate the proposed road development, and (iii) the likely significant effects of the proposed road development on a European site between **Wednesday 21st September and Friday 18th November 2022.** Any submissions/observations must be accompanied by a fee of €50 (except for certain prescribed bodies) and must be received by the Board not later than 5.30 p.m. on Friday, 18th November 2022.

Such submissions/observations must also include the following information:

- The name of the person making the submission or observation, the name of the person acting on his or her behalf, if any, and the address to which any correspondence relating the application should be sent,
- The subject matter of the submission or observation, and

- The reasons, consideration and arguments on which the submission or observation is based in full (Article 217 of the Planning and Development Regulations 2001, as amended, refers)

Submissions/observations can also be made on the An Bord Pleanála website at the following address:

<https://online.pleanala.ie/en-ie/sid/observation>. Any enquiries relating to the application process should be directed to the Strategic Infrastructure Development Section of An Bord Pleanála (Tel. 01-8588100).

A person may question the validity of any decision by the Board on a proposed road development by way of an application for judicial review under the Rules of the Superior Courts (and in particular Order 84 of the Rules of the Superior Courts contained in S.I. No. 15 of 1986 as amended) and in accordance with sections 50, 50A and 50B of the Planning and Development Act 2000 (as amended).

Practical information on the review mechanism can also be accessed under the heading: “Legal Notices - Judicial Review Notice” on An Bord Pleanála website www.pleanala.ie. This information is also available on the Citizens Information Service website www.citizensinformation.ie.

Signed: Brendan McGrath
Chief Executive
Galway City Council

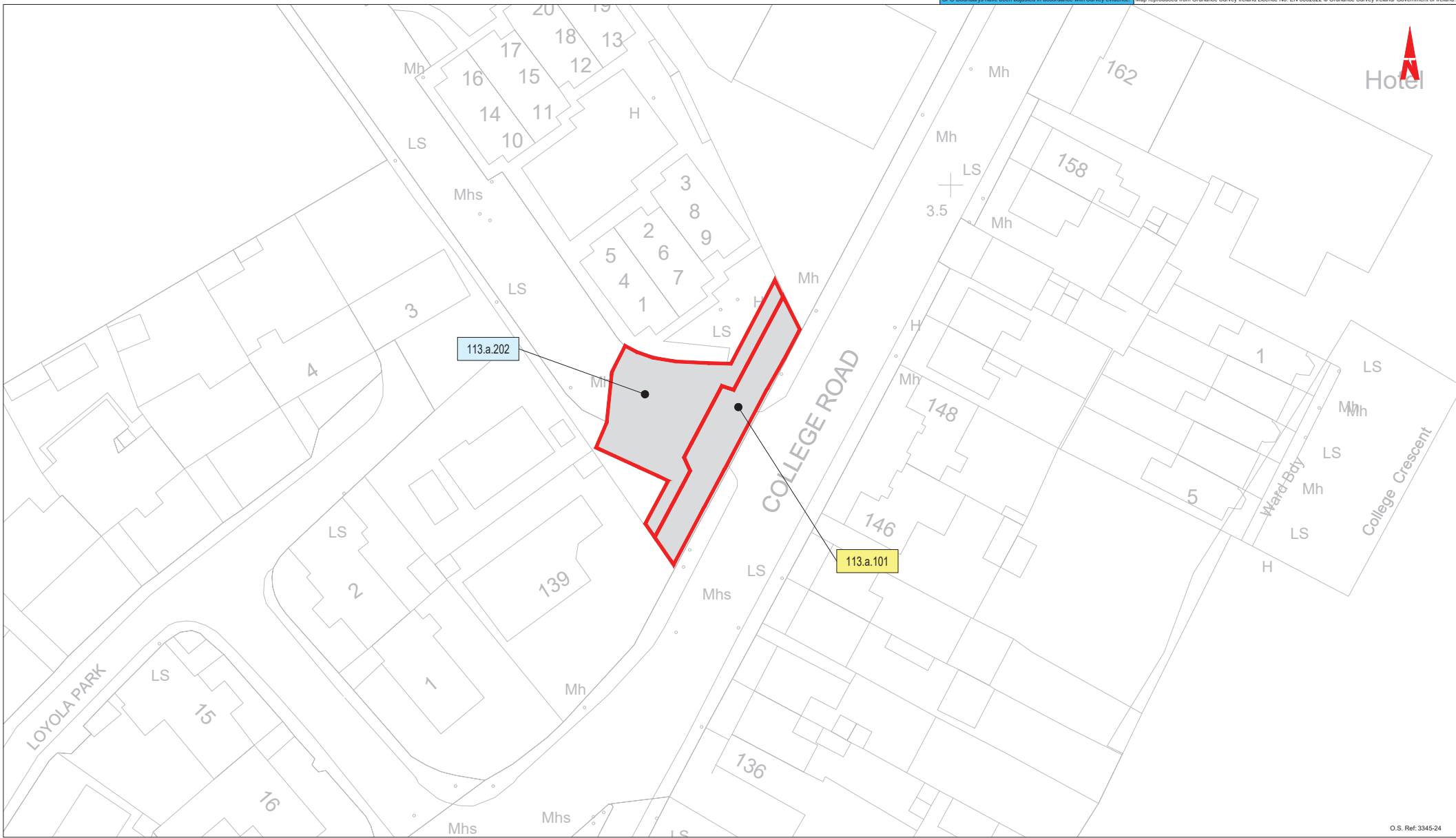
Date of erection of site notice: 16/09/2022

SCHEDULE (EXTRACT) PART I Lands Being Permanently Acquired

Number on map deposited at Local Authority	Quantity, Description and situation of land	Owners or Reputed Owners	Lessees or Reputed Lessees	Occupiers
113.a.101	Area (Ha): 0.0204 Area (m2): 204.0 Description: Housing Estate access road and communal area County: Galway Address: Gleann Noinin, College Road, Galway.	Gleann Noinin Company Limited by Guarantee, C/o Winters Property Management, 5A Liosban Business Park, Tuam Road, Galway H91V294	None	Owner(s)










SCHEDULE (EXTRACT) PART II Lands Being Temporarily Acquired

Number on map deposited at Local Authority	Quantity, Description and situation of land	Owners or Reputed Owners	Lessees or Reputed Lessees	Occupiers
113.a.202	Area (Ha): 0.02118 Area (m2): 211.8 Description: Housing Estate access road and communal area County: Galway Address: Gleann Noinin, College Road, Galway.	Gleann Noinin Company Limited by Guarantee, C/o Winters Property, Management, 5A Liosban Business Park, Tuam Road, Galway H91V294	None	Owner(s)



O.S. Ref: 3345-24

Legend:

	LANDS BEING PERMANENTLY ACQUIRED*		LANDS BEING TEMPORARILY ACQUIRED**		Public rights of way to be extinguished listed in the SCHEDULE PART III (Section A)		Public rights of way to be restricted or otherwise interfered with listed in the SCHEDULE PART III (Section B)		Private rights to be acquired listed in the SCHEDULE PART IV (Section A)		Private rights to be restricted or otherwise interfered with listed in the SCHEDULE PART IV (Section B)		Private rights to be temporarily restricted or otherwise interfered with listed in the SCHEDULE PART IV (Section C)
	* SCHEDULE PART I (Shaded in Grey)		**SCHEDULE PART II (Shaded in Grey)										



GALWAY CITY COUNCIL
 Comhairle Cathrach na Gaillimhe
 City Hall, College Road,
 Galway
 B91 N4K8

GALWAY CITY COUNCIL
BusConnects Galway: Cross-City Link
(University Road to Dublin Road)
 Compulsory Purchase Order
 No. CCL-CPO-001, 2022

Rev.	Date	Description	Appr.
PL01	31/08/22	ISSUED FOR PLANNING	DMcD

Lands to be Compulsorily Acquired - Server Map
"Glenn Noinin Company Limited By Guarantee"

Designed: BB	File Name: BCG-CPO-DM-SM.dwg	Drawing No.	Rev.
Drawn: BM	Scale: 1:250 (1:500 @ A3)	BCG-SM-13	PL01
Checked: MH	Date: AUGUST 2022		
Approved: DMcD			

BUSCONNECTS GALWAY: CROSS-CITY LINK (UNIVERSITY ROAD TO DUBLIN ROAD) SCHEME COMPULSORY PURCHASE ORDER No. CCL-CPO-001, 2022 SITE NOTICE

NOTICE IS HEREBY GIVEN THAT GALWAY CITY COUNCIL HAS MADE:

BUSCONNECTS GALWAY: CROSS-CITY LINK (UNIVERSITY ROAD TO DUBLIN ROAD) SCHEME COMPULSORY PURCHASE ORDER No. CCL-CPO-001, 2022

WHICH IS BEING SUBMITTED TO AN BORD PLEANÁLA FOR CONFIRMATION

IF CONFIRMED, THIS ORDER WILL AUTHORISE GALWAY CITY COUNCIL TO ACQUIRE COMPULSORILY THE FOLLOWING LAND AS DESCRIBED IN PART I AND PART II OF THE SCHEDULE (SEE ACCOMPANYING EXTRACT) FOR THE PURPOSES OF CONSTRUCTION OF THE BUSCONNECTS GALWAY: CROSS-CITY LINK (UNIVERSITY ROAD TO DUBLIN ROAD) SCHEME FOR THE PURPOSES OF FACILITATING PUBLIC TRANSPORT, AND TOGETHER WITH ALL ANCILLARY AND CONSEQUENTIAL WORKS ASSOCIATED THEREWITH.

A copy of the order and of the maps referred to in it may be seen at:

Galway City Council
City Hall
College Road
Galway
H91 X4K8

An Bord Pleanála,
64 Marlborough Street,
Dublin 1,
D01 V902

on working days between the hours of **9:00am and 4:00pm** at the offices of Galway City Council and on working days between the hours of **9:15am and 5:30pm** at the offices of An Bord Pleanála, **from Wednesday 21st September to Friday 18th November 2022.**

A copy of the order and of the maps referred to in it are also available on the Galway City Council website for the BusConnectsGalway: Cross-City Link (University Road to Dublin Road) Scheme at: www.crosscitylinkgalway.ie

Any objection to the order should be made in writing to **An Bord Pleanála (Strategic Infrastructure Division), 64 Marlborough Street, Dublin 1, D01 V902**, so as to reach the said Board before **5.30pm on the Friday, 18th day of November 2022.**

Additional information in relation to the BusConnects Galway: Cross-City Link (University Road to Dublin Road) Scheme including a copy of the Environmental Impact Assessment Report (EIAR) and the Natura Impact Statement (NIS) are also available at the above location for inspection and/or purchase (in the case of the EIAR/NIS) and for inspection and downloading on the above mentioned website. Submissions/observations may be made in writing to An Bord Pleanála in relation to (i) the likely effects on the environment of the proposed road development, if carried out, (ii) the implications of the proposed road development, if carried out, for proper planning and sustainable development in the area in which it is proposed to situate the proposed road development, and (iii) the likely significant effects of the proposed road development on a European site between **Wednesday 21st September and Friday 18th November 2022.** Any submissions/observations must be accompanied by a fee of €50 (except for certain prescribed bodies) and must be received by the Board not later than 5.30 p.m. on Friday, 18th November 2022.

Such submissions/observations must also include the following information:

- The name of the person making the submission or observation, the name of the person acting on his or her behalf, if any, and the address to which any correspondence relating the application should be sent,
- The subject matter of the submission or observation, and

- The reasons, consideration and arguments on which the submission or observation is based in full (Article 217 of the Planning and Development Regulations 2001, as amended, refers)

Submissions/observations can also be made on the An Bord Pleanála website at the following address:

<https://online.pleanala.ie/en-ie/sid/observation>. Any enquiries relating to the application process should be directed to the Strategic Infrastructure Development Section of An Bord Pleanála (Tel. 01-8588100).

A person may question the validity of any decision by the Board on a proposed road development by way of an application for judicial review under the Rules of the Superior Courts (and in particular Order 84 of the Rules of the Superior Courts contained in S.I. No. 15 of 1986 as amended) and in accordance with sections 50, 50A and 50B of the Planning and Development Act 2000 (as amended).

Practical information on the review mechanism can also be accessed under the heading: "Legal Notices - Judicial Review Notice" on An Bord Pleanála website www.pleanala.ie. This information is also available on the Citizens Information Service website www.citizensinformation.ie.

Signed: Brendan McGrath
Chief Executive
Galway City Council

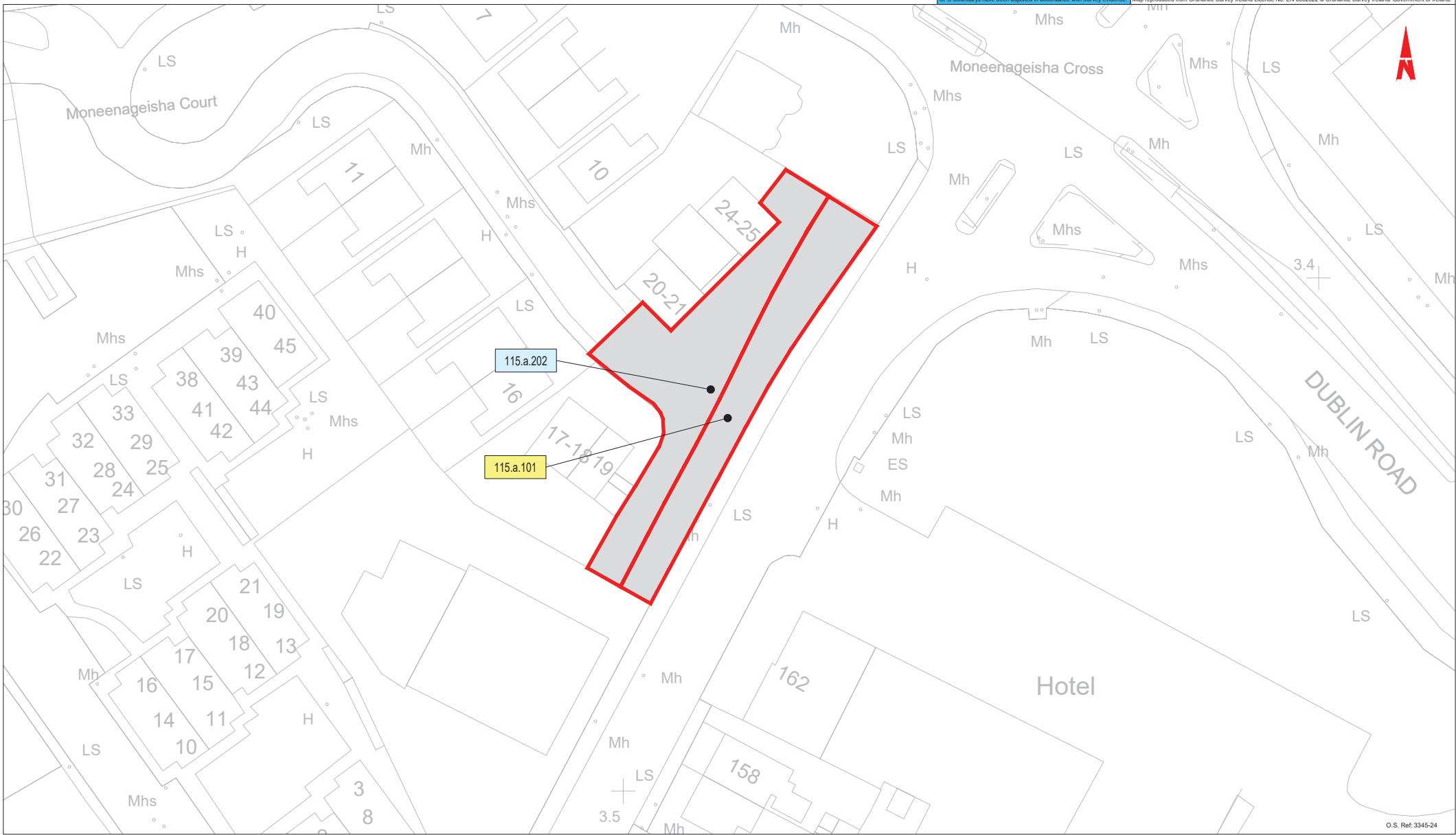
Date of erection of site notice: 16/09/2022

SCHEDULE (EXTRACT) PART I Lands Being Permanently Acquired

Number on map deposited at Local Authority	Quantity, Description and situation of land	Owners or Reputed Owners	Lessees or Reputed Lessees	Occupiers
115.a.101	Area (Ha): 0.03367 Area (m2): 336.7 Description: Housing Estate access road and communal area County: Galway Address: Moneenageisha Court, Moneenageisha Road, Galway.	The Comer Group Ireland, Palmerstown House Estate, Johnstown, Kill Co. Kildare. Parthia Property Company, Leixlip Centre, Leixlip, Kildare.	None	Owner(s)

SCHEDULE (EXTRACT) PART II Lands Being Temporarily Acquired

Number on map deposited at Local Authority	Quantity, Description and situation of land	Owners or Reputed Owners	Lessees or Reputed Lessees	Occupiers
115.a.202	Area (Ha): 0.04687 Area (m2): 468.7 Description: Housing Estate access road and communal area County: Galway Address: Moneenageisha Court, Moneenageisha Road, Galway.	The Comer Group Ireland, Palmerstown House Estate, Johnstown, Kill Co. Kildare. Parthia Property Company, Leixlip Centre, Leixlip, Kildare.	None	Owner(s)



O.S. Ref: 3345-24

Legend:

- LANDS BEING PERMANENTLY ACQUIRED***
* SCHEDULE PART I (Shaded in Grey)
- LANDS BEING TEMPORARILY ACQUIRED****
**SCHEDULE PART II (Shaded in Grey)
- Public rights of way to be extinguished listed in the SCHEDULE PART III (Section A)
- Public rights of way to be restricted or otherwise interfered with listed in the SCHEDULE PART III (Section B)
- Private rights to be acquired listed in the SCHEDULE PART IV (Section A)
- Private rights to be restricted or otherwise interfered with listed in the SCHEDULE PART IV (Section B)
- Private rights to be temporarily restricted or otherwise interfered with listed in the SCHEDULE PART IV (Section C)

GALWAY CITY COUNCIL
 Comhairle Cathrach na Gaillimhe
 City Hall, College Road,
 Galway
 B91 X4K8

GALWAY CITY COUNCIL
BusConnects Galway: Cross-City Link
(University Road to Dublin Road)
 Compulsory Purchase Order
 No. CCL-CPO-001, 2022

Rev.	Date	Description	Appr.
PL01	31/08/22	ISSUED FOR PLANNING	DMcD

Lands to be Compulsorily Acquired - Server Map "The Comer Group Ireland, Parthia Property Company"			
Designed:	BB	File Name:	Drawing No.
Drawn:	BM	BCG-CPO-DM-SM.dwg	BCG-SM-15
Checked:	MH	Scale: 1:250 (1:500 @ A3)	PL01
Approved:	DMcD	Date: AUGUST 2022	

BUSCONNECTS GALWAY: CROSS-CITY LINK (UNIVERSITY ROAD TO DUBLIN ROAD) SCHEME COMPULSORY PURCHASE ORDER No. CCL-CPO-001, 2022 SITE NOTICE

NOTICE IS HEREBY GIVEN THAT GALWAY CITY COUNCIL HAS MADE:

BUSCONNECTS GALWAY: CROSS-CITY LINK (UNIVERSITY ROAD TO DUBLIN ROAD) SCHEME COMPULSORY PURCHASE ORDER No. CCL-CPO-001, 2022

WHICH IS BEING SUBMITTED TO AN BORD PLEANÁLA FOR CONFIRMATION

IF CONFIRMED, THE ORDER WILL AUTHORISE GALWAY CITY COUNCIL TO ACQUIRE COMPULSORILY THE LAND AND/OR RIGHTS DESCRIBED IN PART IV (SECTION A) AND ALSO TO TEMPORARILY RESTRICT OR OTHERWISE INTERFERE WITH THE PRIVATE RIGHTS DESCRIBED IN PART IV (SECTION C) OF THE SCHEDULE (SEE ACCOMPANYING EXTRACTS) FOR THE PURPOSES OF CONSTRUCTION OF BUSCONNECTS GALWAY: CROSS-CITY LINK (UNIVERSITY ROAD TO DUBLIN ROAD) SCHEME FOR THE PURPOSES OF FACILITATING PUBLIC TRANSPORT, AND TOGETHER WITH ALL ANCILLARY AND CONSEQUENTIAL WORKS ASSOCIATED THEREWITH.

A copy of the order and of the maps referred to in it may be seen at:

Galway City Council
City Hall
College Road
Galway
H91 X4K8

An Bord Pleanála,
64 Marlborough Street,
Dublin 1,
D01 V902

on working days between the hours of **9:00am and 4:00pm** at the offices of Galway City Council and on working days between the hours of **9:15am and 5:30pm** at the offices of An Bord Pleanála, **from Wednesday 21st September to Friday 18th November 2022.**

A copy of the order and of the maps referred to in it are also available on the Galway City Council website for the BusConnectsGalway: Cross-City Link (University Road to Dublin Road) Scheme at: www.crosscitylinkgalway.ie

Any objection to the order should be made in writing to **An Bord Pleanála (Strategic Infrastructure Division), 64 Marlborough Street, Dublin 1, D01 V902**, so as to reach the said Board before **5.30pm on the Friday, 18th day of November 2022.**

Additional information in relation to the BusConnects Galway: Cross-City Link (University Road to Dublin Road) Scheme including a copy of the Environmental Impact Assessment Report (EIAR) and the Natura Impact Statement (NIS) are also available at the above location for inspection and/or purchase (in the case of the EIAR/NIS) and for inspection and downloading on the above mentioned website. Submissions/observations may be made in writing to An Bord Pleanála in relation to (i) the likely effects on the environment of the proposed road development, if carried out, (ii) the implications of the proposed road development, if carried out, for proper planning and sustainable development in the area in which it is proposed to situate the proposed road development, and (iii) the likely significant effects of the proposed road development on a European site between **Wednesday 21st September and Friday 18th November 2022.** Any submissions/observations must be accompanied by a fee of €50 (except for certain prescribed bodies) and must be received by the Board not later than 5.30 p.m. on Friday, 18th November 2022.

Such submissions/observations must also include the following information:

- The name of the person making the submission or observation, the name of the person acting on his or her behalf, if any, and the address to which any correspondence relating the application should be sent,
- The subject matter of the submission or observation, and

• The reasons, consideration and arguments on which the submission or observation is based in full (Article 217 of the Planning and Development Regulations 2001, as amended, refers)

Submissions/observations can also be made on the An Bord Pleanála website at the following address:

<https://online.pleanala.ie/en-ie/sid/observation>. Any enquiries relating to the application process should be directed to the Strategic Infrastructure Development Section of An Bord Pleanála (Tel. 01-8588100).

A person may question the validity of any decision by the Board on a proposed road development by way of an application for judicial review under the Rules of the Superior Courts (and in particular Order 84 of the Rules of the Superior Courts contained in S.I. No. 15 of 1986 as amended) and in accordance with sections 50, 50A and 50B of the Planning and Development Act 2000 (as amended).

Practical information on the review mechanism can also be accessed under the heading: “Legal Notices - Judicial Review Notice” on An Bord Pleanála website www.pleanala.ie. This information is also available on the Citizens Information Service website www.citizensinformation.ie.

Signed: Brendan McGrath
Chief Executive
Galway City Council

Date of erection of site notice: 16/09/2022

SCHEDULE (EXTRACT) PART IV (SECTION A) Description of private rights to be acquired

Reference Number	Description	Owners or reputed owners of the Right to be Acquired
CF	All private rights within the area shaded orange and labelled 'CF' on the deposit map reference BCG-DM-05 associated with plot reference 118.b.101 as described in Part I of the Schedule	Shane Francis College Road, Galway. The Occupant, 1 College Crescent, College Road, Galway H91WEW8 The Occupant, 2 College Crescent, College Road, Galway, H91RP0A The Occupant, 3 College Crescent, College Road, Galway, H91K2RF The Occupant, 4 College Crescent, College Road, Galway H91N72H The Occupant, 5 College Crescent, College Road, Galway H91DX4X Occupier from time to time with respect to fishing rights The land commissions C/o The Dept. of Agri. Food & Marine Government Buildings Farnham Street Cavan

Reference Number	Description	Owners or reputed owners of the Right to be Acquired
CG	All private rights within the area shaded orange and labelled 'CG' on the deposit map reference BCG-DM-05 associated with plot reference 118.b.102 and 119.a.101 as described in Part I of the Schedule	<p>Shane Francis College Road, Galway.</p> <p>The Occupant, 1 College Crescent, College Road, Galway H91WEW8</p> <p>The Occupant, 2 College Crescent, College Road, Galway, H91RP0A</p> <p>The Occupant, 3 College Crescent, College Road, Galway, H91K2RF</p> <p>The Occupant, 4 College Crescent, College Road, Galway H91N72H</p> <p>The Occupant, 5 College Crescent, College Road, Galway H91DX4X</p> <p>Occupier from time to time with respect to fishing rights</p> <p>The land commissions C/o The Dept. of Agri. Food & Marine Government Buildings Farnham Street Cavan</p>

Reference Number	Description	Owners or reputed owners of the Right to be Acquired
EE (cont'd)		<p>The Occupant, 3 College Crescent, College Road, Galway, H91K2RF</p> <p>The Occupant, 4 College Crescent, College Road, Galway H91N72H</p> <p>The Occupant 5 College Crescent, College Road, Galway H91DX4X</p> <p>Occupier from time to time with respect to fishing rights</p> <p>The land commissions C/o The Dept. of Agri. Food & Marine Government Buildings Farnham Street Cavan</p>

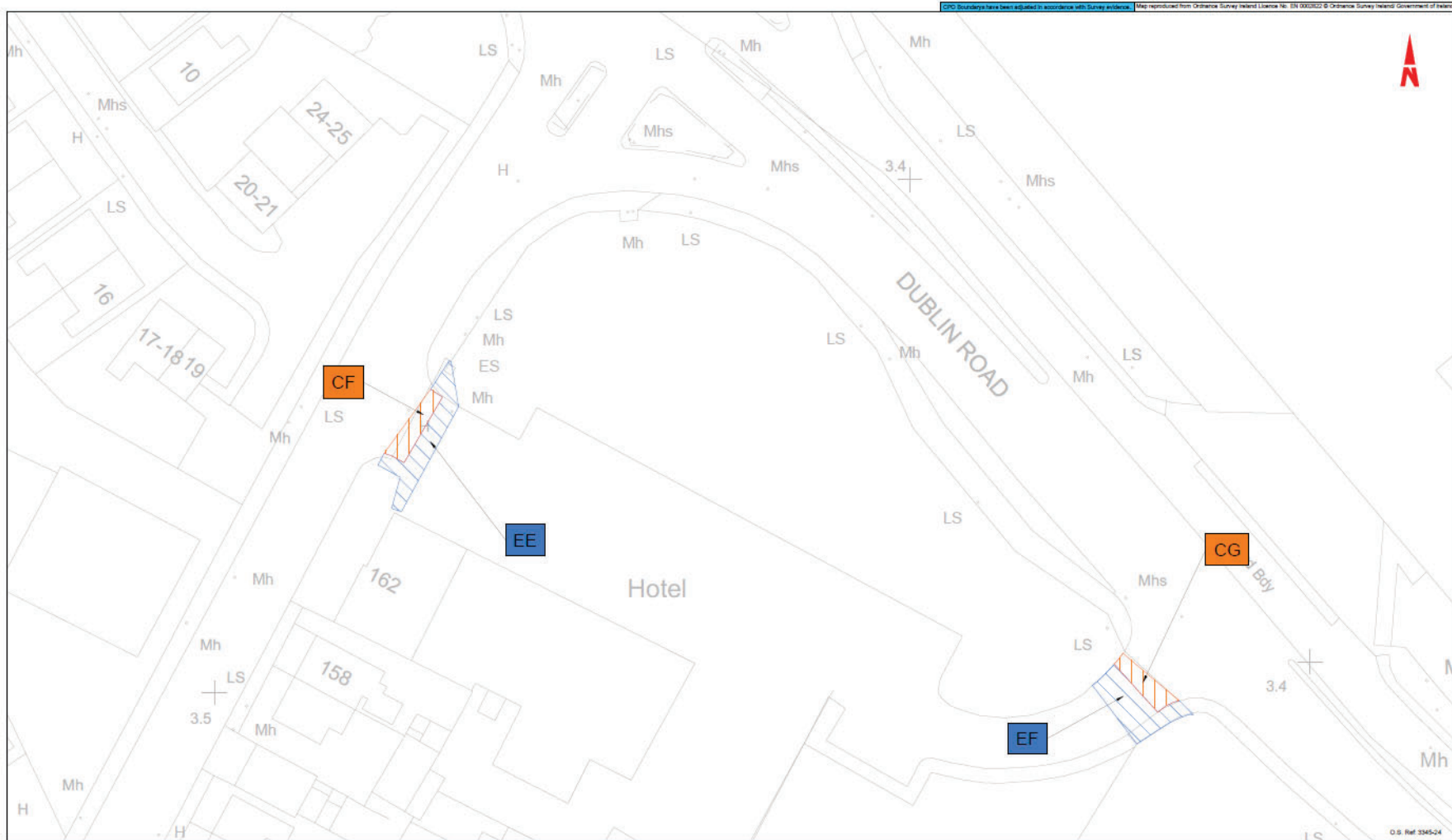
SCHEDULE (EXTRACT) PART IV (SECTION C) Description of private rights to be temporarily restricted or otherwise interfered with

Reference Number	Description	Owners or reputed owners of the Right to be Acquired
EE	All private rights within the area shaded blue and labelled 'EE' on the Deposit Map reference BCG-CCL-DM-05 associated with plot reference 118.b.203 as described in Part II of the Schedule.	<p>Shane Francis College Road, Galway</p> <p>The Occupant, 1 College Crescent, College Road, Galway H91WEW8</p> <p>The Occupant, 2 College Crescent, College Road, Galway, H91RP0A</p>

Reference Number	Description	Owners or reputed owners of the Right to be Acquired
EF	All private rights within the area shaded blue and labelled 'EF' on the Deposit Map reference BCG- DM-05 associated with plot reference 118.b.204 and 119.a.202 as described in Part II of the Schedule.	<p>Shane Francis College Road, Galway</p> <p>The Occupant, 1 College Crescent, College Road, Galway H91WEW8</p> <p>The Occupant, 2 College Crescent, College Road, Galway, H91RP0A</p> <p>The Occupant, 3 College Crescent, College Road, Galway, H91K2RF</p> <p>The Occupant, 4 College Crescent, College Road, Galway H91N72H</p> <p>The Occupant 5 College Crescent, College Road, Galway H91DX4X</p>

SCHEDULE (EXTRACT) PART IV (SECTION C) Description of private rights to be temporarily restricted or otherwise interfered with

Reference Number	Description	Owners or reputed owners of the Right to be Acquired
EF (cont'd)		Occupier from time to time with respect to fishing rights The land commissions C/o The Dept. of Agri. Food & Marine Government Buildings Farnham Street Cavan



Legend:

LANDS BEING PERMANENTLY ACQUIRED* * SCHEDULE PART I (Shaded in Grey)	LANDS BEING TEMPORARILY ACQUIRED** **SCHEDULE PART II (Shaded in Grey)	Public rights of way to be extinguished listed in the SCHEDULE PART III (Section A)	Public rights of way to be restricted or otherwise interfered with listed in the SCHEDULE PART III (Section B)	Private rights to be acquired listed in the SCHEDULE PART IV (Section A)	Private rights to be restricted or otherwise interfered with listed in the SCHEDULE PART IV (Section B)	Private rights to be temporarily restricted or otherwise interfered with listed in the SCHEDULE PART IV (Section C)
---	---	---	--	--	---	---

BUSCONNECTS GALWAY: CROSS-CITY LINK (UNIVERSITY ROAD TO DUBLIN ROAD) SCHEME COMPULSORY PURCHASE ORDER No. CCL-CPO-001, 2022 SITE NOTICE

NOTICE IS HEREBY GIVEN THAT GALWAY CITY COUNCIL HAS MADE:

BUSCONNECTS GALWAY: CROSS-CITY LINK (UNIVERSITY ROAD TO DUBLIN ROAD) SCHEME COMPULSORY PURCHASE ORDER No. CCL-CPO-001, 2022

WHICH IS BEING SUBMITTED TO AN BORD PLEANÁLA FOR CONFIRMATION

IF CONFIRMED, THE ORDER WILL AUTHORISE GALWAY CITY COUNCIL TO ACQUIRE COMPULSORILY THE LAND AND/OR RIGHTS DESCRIBED IN PART I AND PART II OF THE SCHEDULE (SEE ACCOMPANYING EXTRACTS) FOR THE PURPOSES OF CONSTRUCTION OF BUSCONNECTS GALWAY: CROSS-CITY LINK (UNIVERSITY ROAD TO DUBLIN ROAD) SCHEME FOR THE PURPOSES OF FACILITATING PUBLIC TRANSPORT, AND TOGETHER WITH ALL ANCILLARY AND CONSEQUENTIAL WORKS ASSOCIATED THEREWITH.

A copy of the order and of the maps referred to in it may be seen at:

**Galway City Council
City Hall
College Road
Galway
H91 X4K8**

**An Bord Pleanála,
64 Marlborough Street,
Dublin 1,
D01 V902**

on working days between the hours of **9:00am and 4:00pm** at the offices of Galway City Council and on working days between the hours of **9:15am and 5:30pm** at the offices of An Bord Pleanála, **from Wednesday 21st September to Friday 18th November 2022.**

A copy of the order and of the maps referred to in it are also available on the Galway City Council website for the BusConnectsGalway: Cross-City Link (University Road to Dublin Road) Scheme at: www.crosscitylinkgalway.ie

Any objection to the order should be made in writing to **An Bord Pleanála (Strategic Infrastructure Division), 64 Marlborough Street, Dublin 1, D01 V902**, so as to reach the said Board before **5.30pm on the Friday, 18th day of November 2022.**

Additional information in relation to the BusConnects Galway: Cross-City Link (University Road to Dublin Road) Scheme including a copy of the Environmental Impact Assessment Report (EIAR) and the Natura Impact Statement (NIS) are also available at the above location for inspection and/or purchase (in the case of the EIAR/NIS) and for inspection and downloading on the above mentioned website. Submissions/observations may be made in writing to An Bord Pleanála in relation to (i) the likely effects on the environment of the proposed road development, if carried out, (ii) the implications of the proposed road development, if carried out, for proper planning and sustainable development in the area in which it is proposed to situate the proposed road development, and (iii) the likely significant effects of the proposed road development on a European site between **Wednesday 21st September and Friday 18th November 2022.** Any submissions/observations must be accompanied by a fee of €50 (except for certain prescribed bodies) and must be received by the Board not later than 5.30 p.m. on Friday, 18th November 2022.

Such submissions/observations must also include the following information:

- The name of the person making the submission or observation, the name of the person acting on his or her behalf, if any, and the address to which any correspondence relating the application should be sent,
- The subject matter of the submission or observation, and

• The reasons, consideration and arguments on which the submission or observation is based in full (Article 217 of the Planning and Development Regulations 2001, as amended, refers)

Submissions/observations can also be made on the An Bord Pleanála website at the following address:

<https://online.pleanala.ie/en-ie/sid/observation>. Any enquiries relating to the application process should be directed to the Strategic Infrastructure Development Section of An Bord Pleanála (Tel. 01-8588100).

A person may question the validity of any decision by the Board on a proposed road development by way of an application for judicial review under the Rules of the Superior Courts (and in particular Order 84 of the Rules of the Superior Courts contained in S.I. No. 15 of 1986 as amended) and in accordance with sections 50, 50A and 50B of the Planning and Development Act 2000 (as amended).

Practical information on the review mechanism can also be accessed under the heading: “Legal Notices - Judicial Review Notice” on An Bord Pleanála website www.pleanala.ie. This information is also available on the Citizens Information Service website www.citizensinformation.ie.

Signed: Brendan McGrath
Chief Executive
Galway City Council

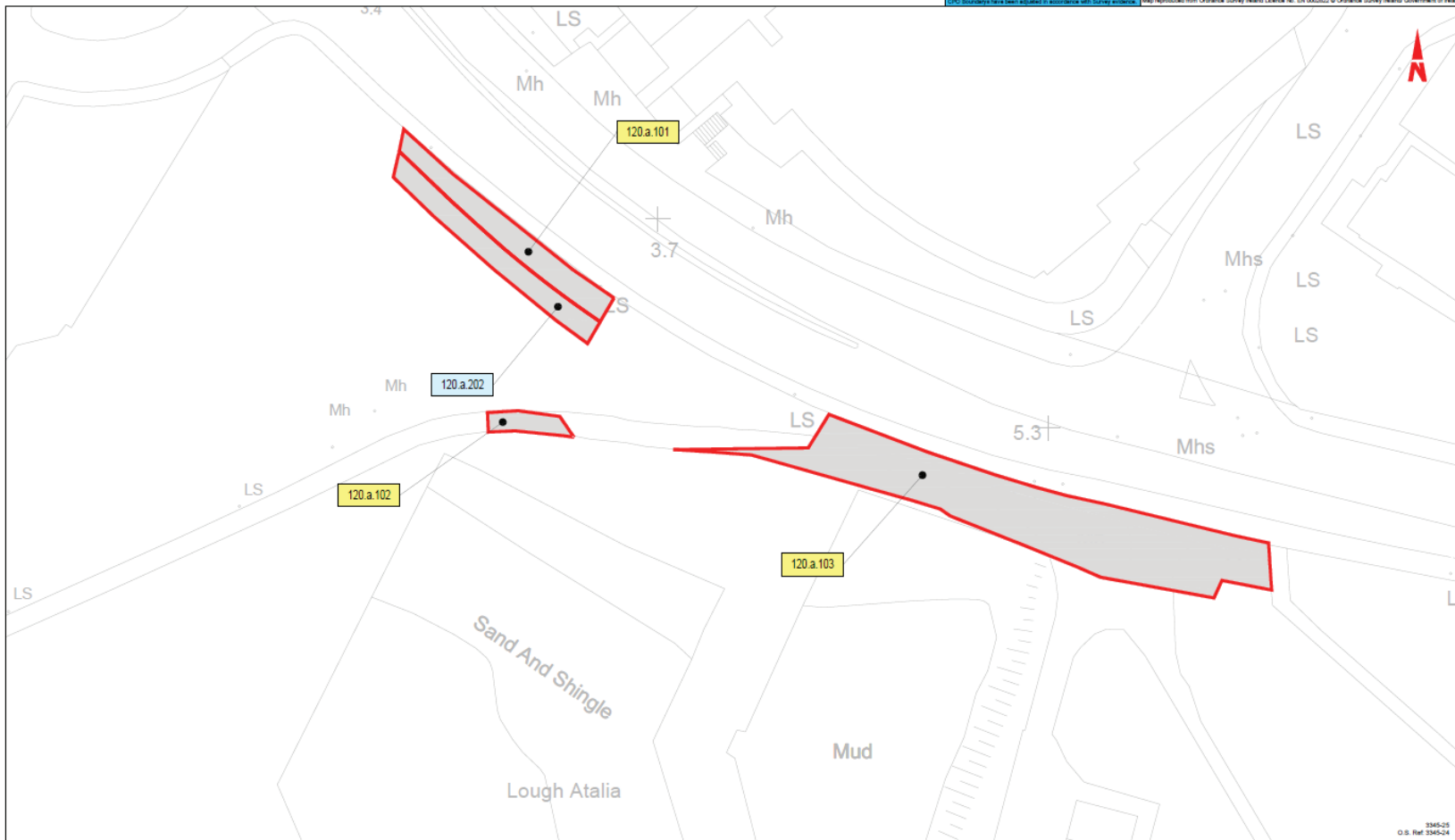
Date of erection of site notice: 16/09/2022

SCHEDULE (EXTRACT) PART I Lands Being Permanently Acquired

Number on map deposited at Local Authority	Quantity, Description and situation of land		Owners or Reputed Owners	Lessees or Reputed Lessees	Occupiers
120.a.101	Area (Ha): Area (m2): Description: County: Address:	0.01197 119.7 Recreational land Galway Dublin Road, Galway.	Galway City Council, City Hall, College Road, Galway, H91X4K8 David Allen Holdings Ltd., 25 Upper Mount Street, Dublin 2	None	Owner(s)
120.a.102	Area (Ha): Area (m2): Description: County: Address:	0.00285 28.5 Recreational land Galway Dublin Road, Galway.	Galway City Council, City Hall, College Road, Galway, H91X4K8 David Allen Holdings Ltd., 25 Upper Mount Street, Dublin 2	None	Owner(s)
120.a.103	Area (Ha): Area (m2): Description: County: Address:	0.05333 533.3 Recreational land Galway Dublin Road, Galway.	Galway City Council, City Hall, College Road, Galway, H91X4K8 David Allen Holdings Ltd., 25 Upper Mount Street, Dublin 2	None	Owner(s)

SCHEDULE (EXTRACT) PART II Lands Being Temporarily Acquired

Number on map deposited at NTA	Quantity, Description and situation of land	Owners or Reputed Owners	Lessees or Reputed Lessees	Occupiers
120.a.204	Area (Ha): 0.01098 Area (m2): 109.8 Description: Recreational land County: Galway Address: Dublin Road, Galway.	Galway City Council, City Hall, College Road, Galway, H91X4K8 David Allen Holdings Ltd., 25 Upper Mount Street, Dublin 2	None	Owner(s)



Legend:

LANDS BEING PERMANENTLY ACQUIRED* * SCHEDULE PART I (Shaded in Grey)	LANDS BEING TEMPORARILY ACQUIRED** ** SCHEDULE PART II (Shaded in Grey)	Public rights of way to be extinguished listed in the SCHEDULE PART III (Section A)	Public rights of way to be restricted or otherwise interfered with listed in the SCHEDULE PART III (Section B)	Private rights to be acquired listed in the SCHEDULE PART IV (Section A)	Private rights to be restricted or otherwise interfered with listed in the SCHEDULE PART IV (Section B)	Private rights to be temporarily restricted or otherwise interfered with listed in the SCHEDULE PART IV (Section C)
---	--	---	--	--	---	---

BUSCONNECTS GALWAY: CROSS-CITY LINK (UNIVERSITY ROAD TO DUBLIN ROAD) SCHEME COMPULSORY PURCHASE ORDER No. CCL-CPO-001, 2022 SITE NOTICE

NOTICE IS HEREBY GIVEN THAT GALWAY CITY COUNCIL HAS MADE:

BUSCONNECTS GALWAY: CROSS-CITY LINK (UNIVERSITY ROAD TO DUBLIN ROAD) SCHEME COMPULSORY PURCHASE ORDER No. CCL-CPO-001, 2022

WHICH IS BEING SUBMITTED TO AN BORD PLEANÁLA FOR CONFIRMATION

IF CONFIRMED, THE ORDER WILL AUTHORISE GALWAY CITY COUNCIL TO ACQUIRE COMPULSORILY THE LAND AND/OR RIGHTS DESCRIBED IN PART I, PART II AND PART IV (SECTION A) AND ALSO TO TEMPORARILY RESTRICT OR OTHERWISE INTERFERE WITH THE PRIVATE RIGHTS DESCRIBED IN PART IV (SECTION C) OF THE SCHEDULE (SEE ACCOMPANYING EXTRACTS) FOR THE PURPOSES OF CONSTRUCTION OF BUSCONNECTS GALWAY: CROSS-CITY LINK (UNIVERSITY ROAD TO DUBLIN ROAD) SCHEME FOR THE PURPOSES OF FACILITATING PUBLIC TRANSPORT, AND TOGETHER WITH ALL ANCILLARY AND CONSEQUENTIAL WORKS ASSOCIATED THEREWITH.

A copy of the order and of the maps referred to in it may be seen at:

**Galway City Council
City Hall
College Road
Galway
H91 X4K8**

**An Bord Pleanála,
64 Marlborough Street,
Dublin 1,
D01 V902**

on working days between the hours of **9:00am and 4:00pm** at the offices of Galway City Council and on working days between the hours of **9:15am and 5:30pm** at the offices of An Bord Pleanála, **from Wednesday 21st September to Friday 18th November 2022.**

A copy of the order and of the maps referred to in it are also available on the Galway City Council website for the BusConnectsGalway: Cross-City Link (University Road to Dublin Road) Scheme at: www.crosscitylinkgalway.ie

Any objection to the order should be made in writing to **An Bord Pleanála (Strategic Infrastructure Division), 64 Marlborough Street, Dublin 1, D01 V902**, so as to reach the said Board before **5.30pm on the Friday, 18th day of November 2022.**

Additional information in relation to the BusConnects Galway: Cross-City Link (University Road to Dublin Road) Scheme including a copy of the Environmental Impact Assessment Report (EIAR) and the Natura Impact Statement (NIS) are also available at the above location for inspection and/or purchase (in the case of the EIAR/NIS) and for inspection and downloading on the above mentioned website. Submissions/observations may be made in writing to An Bord Pleanála in relation to (i) the likely effects on the environment of the proposed road development, if carried out, (ii) the implications of the proposed road development, if carried out, for proper planning and sustainable development in the area in which it is proposed to situate the proposed road development, and (iii) the likely significant effects of the proposed road development on a European site between **Wednesday 21st September and Friday 18th November 2022.** Any submissions/observations must be accompanied by a fee of €50 (except for certain prescribed bodies) and must be received by the Board not later than 5.30 p.m. on Friday, 18th November 2022.

Such submissions/observations must also include the following information:

- The name of the person making the submission or observation, the name of the person acting on his or her behalf, if any, and the address to which any correspondence relating the application should be sent,
- The subject matter of the submission or observation, and

• The reasons, consideration and arguments on which the submission or observation is based in full (Article 217 of the Planning and Development Regulations 2001, as amended, refers)

Submissions/observations can also be made on the An Bord Pleanála website at the following address:

<https://online.pleanala.ie/en-ie/sid/observation>. Any enquiries relating to the application process should be directed to the Strategic Infrastructure Development Section of An Bord Pleanála (Tel. 01-8588100).

A person may question the validity of any decision by the Board on a proposed road development by way of an application for judicial review under the Rules of the Superior Courts (and in particular Order 84 of the Rules of the Superior Courts contained in S.I. No. 15 of 1986 as amended) and in accordance with sections 50, 50A and 50B of the Planning and Development Act 2000 (as amended).

Practical information on the review mechanism can also be accessed under the heading: “Legal Notices - Judicial Review Notice” on An Bord Pleanála website www.pleanala.ie. This information is also available on the Citizens Information Service website www.citizensinformation.ie.

Signed: Brendan McGrath
Chief Executive
Galway City Council

Date of erection of site notice: 16/09/2022

SCHEDULE (EXTRACT) PART I Lands Being Permanently Acquired

Number on map deposited at Local Authority	Quantity, Description and situation of land		Owners or Reputed Owners	Lessees or Reputed Lessees	Occupiers
123.a.101	Area (Ha): Area (m2): Description: County: Address:	0.00367 36.7 Access Road Galway Dublin Road, Galway	Radical Properties Unlimited C/o Alanis Capital 61 Fitzwilliam Square Dublin 2 D02 V099 Sailin Management CLG, C/o Galway Management Property, Atlanta House, 36 Dominic Street, Galway Galway City Council, City Hall, College Road, Galway, H91X4K8	None	Owner(s)

SCHEDULE (EXTRACT) PART II Lands Being Temporarily Acquired

Number on map deposited at Local Authority	Quantity, Description and situation of land		Owners or Reputed Owners	Lessees or Reputed Lessees	Occupiers
123.a.202	Area (Ha): Area (m2): Description: County: Address:	0.00667 66.7 Access Road Galway Dublin Road, Galway	Radical Properties Unlimited C/o Alanis Capital 61 Fitzwilliam Square Dublin 2 D02 V099 Sailin Management CLG, C/o Galway Management Property, Atlanta House, 36 Dominic Street, Galway	None	Owner(s)

SCHEDULE (EXTRACT) PART II Lands Being Temporarily Acquired

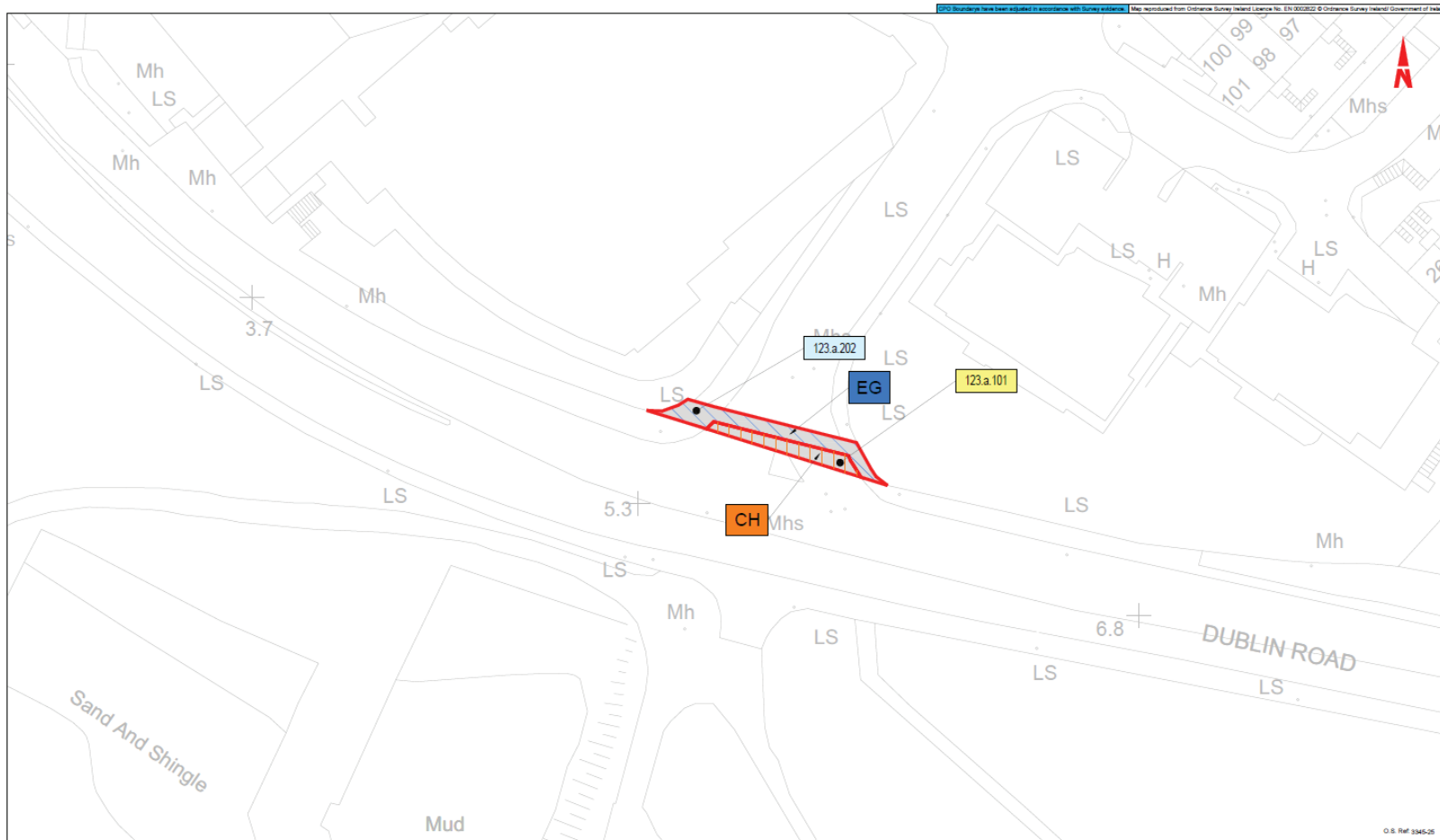
Number on map deposited at Local Authority	Quantity, Description and situation of land	Owners or Reputed Owners	Lessees or Reputed Lessees	Occupiers
123.a.202 (cont'd)	Area (Ha): 0.00667 Area (m2): 66.7 Description: Access Road County: Galway Address: Dublin Road, Galway	Galway City Council, City Hall, College Road, Galway, H91X4K8	None	Owner(s)

SCHEDULE (EXTRACT) PART IV (SECTION C) Description of private rights to be temporarily restricted or otherwise interfered with

Reference Number	Description	Owners or reputed owners of the Right to be Acquired
EG	All private rights within the area shaded blue and labelled 'EG' on the Deposit Map reference BCG-DM-05 associated with plot reference 123.a.202 as described in Part II of the Schedule.	Any person who may have an interest in the private rights to be temporarily restricted or otherwise interfered with

SCHEDULE (EXTRACT) PART IV (SECTION A) Description of private rights to be acquired

Reference Number	Description	Owners or reputed owners of the Right to be Acquired
CH	All private rights within the area shaded orange and labelled 'CH' on the deposit map reference BCG-DM-05 associated with plot reference 123.a.101 as described in Part I of the Schedule	Any person who may have an interest in the private rights to be acquired



Legend:

- 123.a.101 LANDS BEING PERMANENTLY ACQUIRED* (Shaded in Grey)
- 123.a.202 LANDS BEING TEMPORARILY ACQUIRED** (Shaded in Grey)
- EG Public rights of way to be extinguished listed in the SCHEDULE PART III (Section A)
- EG Public rights of way to be restricted or otherwise interfered with listed in the SCHEDULE PART III (Section B)
- CH Private rights to be acquired listed in the SCHEDULE PART IV (Section A)
- EG Private rights to be restricted or otherwise interfered with listed in the SCHEDULE PART IV (Section B)
- EG Private rights to be temporarily restricted or otherwise interfered with listed in the SCHEDULE PART IV (Section C)



Údarás Náisiúnta Iompair
National Transport Authority

National Transport Authority
Dún Scéine
Harcourt Lane
Dublin 2
D02 WT20



Comhairle Cathrach na Gaillimhe
Galway City Council



Project Ireland 2040
Building Ireland's Future